

REAPPRAISAL PLAN

2017 & 2018

GAINES COUNTY APPRAISAL DISTRICT

APPROVED BY GCAD BOARD OF DIRECTORS – June 14, 2016

TABLE OF CONTENTS

Executive Summary	Page 5-10
General Information	Page 11
Personnel Resources	Page 12
Staff Education	Page 12
Data Systems	Page 13
Independent Performance Test	Page 14
General Appraisal Information	Page 15
Appraisal Resources	Page 15
Appraisal Frequency and Methods	Page 15
Data Collection, Sources, Collection, and Maintenance	Page 16
Individual Value Review Procedures	Page 18
Residential Appraisal Valuation Process	Page 20
Scope of Responsibility	Page 20
Appraisal Resources	Page 20
Valuation Approach	Page 20
Land Analysis	Page 20
Area Analysis	Page 21
Neighborhood and Market Analysis	Page 21
Highest and Best Use Analysis	Page 22
Valuation and Statistical Analysis	Page 23
Individual Value Review Procedures	Page 29
Performance Test	Page 30
Commercial and Industrial Property Valuation Process	Page 31
Scope of Responsibility	Page 31
Appraisal Resources	Page 31
Preliminary Analysis	Page 32
Valuation Approach	Page 32
Land Value	Page 32
Area Analysis	Page 32
Neighborhood Analysis	Page 33

Highest and Best Use Analysis	Page 33
Market Analysis	Page 34
Data Collection and Validation	Page 34
Data Collection Manuals	Page 34
Sources of Data	Page 34
Valuation Analysis	Page 35
Cost Schedules	Page 35
Income Models	Page 36
Sales Comparison Approach	Page 38
Equity Methodology	Page 39
Final Valuation Schedules	Page 40
Statistical and Capitalization Analysis	Page 40
Individual Value Review Procedures	Page 41
Field Review	Page 41
Office Review	Page 42
Performance Tests	Page 42
Sales Ratio Studies	Page 42
Comparative Appraisal Analysis	Page 43
Business Personal Property Valuation Process	Page 44
Scope of Responsibility	Page 44
Appraisal Resources	Page 44
Valuation Approach	Page 44
SIC Code Analysis	Page 44
Highest and Best Use Analysis	Page 44
Data Collection and Validation	Page 45
Valuation and Statistical Analysis	Page 45
Cost Schedules	Page 46
Statistical Analysis	Page 46
Depreciation Schedule and Trending Factors	Page 46
Computer Asstd. Personal Property Appraisal	Page 46
Individual Value Review Procedures	Page 47
Performance Tests	Page 48
Appraisal Certification	Page 49
Tax Calendar	Page 50 - 58
USPAP Standard 6	Page 59 - 69
Appraisal Review Board Rules and Procedures	Page 69 - 71
State Comptroller Ratio Study Summary, 2015	Page 72

EXECUTIVE SUMMARY

The Gaines County Central Appraisal District has prepared and published this reappraisal plan to provide our Board of Directors, citizens and taxpayers with a better understanding of the district's responsibilities and activities. This plan has several parts: a general introduction and, several sections describing the appraisal effort by the different departments of the appraisal district.

The Gaines County Central Appraisal District (CAD) is a political subdivision of the State of Texas created January 1, 1980. The provisions of the Texas Property Tax Code govern the legal, statutory, and administrative requirements of the appraisal district. A Board of Directors, elected by the taxing units within the boundaries of the Gaines County Appraisal District, constitutes the district's governing body. The chief appraiser, appointed by the Board of Directors, is the chief administrator and chief executive officer of the appraisal district.

The appraisal district is responsible for local property tax appraisal and exemption administration for 11 jurisdictions or taxing units in the county. Each taxing unit sets its own tax rate to generate revenue to pay for police and fire protection, public schools, road and street maintenance, criminal justice, water and sewer systems, and other public services. Property appraisals by the appraisal district allocate the year's tax burden on the basis of each taxable property's market value. The District also determines eligibility for various types of property tax exemptions such as those for homeowners, the elderly and disabled, disabled veterans, charitable or religious organizations and agricultural productivity valuation.

In this executive summary, please find the legal requirement of a reappraisal plan passed by the Texas Legislature in the 2005 regular session and our response to these requirements immediately below the law in bold italics. Details of how the plan will be implemented are discussed in the body of this document.

TAX CODE REQUIREMENT

Section 6.05, Tax Code, is amended by adding Subsection (i) to read as follows:

- (i) To ensure adherence with generally accepted appraisal practices, the Board of directors of an appraisal district shall develop biennially a written plan for the periodic reappraisal of all property within the boundaries of the district according to the requirements of Section 25.18 and shall hold a public hearing to consider the proposed plan. Not later than the 10th day before the date of the hearing, the secretary of the board shall deliver to the presiding officer of the governing body of each taxing unit participating in the district a written notice of the date, time, and place of the hearing. Not later than September 15 of each even numbered year, the board shall complete its hearings, make any amendments, and by resolution finally

approve the plan. Copies of the approved plan shall be distributed to the presiding officer of the governing body of each taxing unit participating in the district and to the comptroller within 60 days of the approval date.

PLAN FOR PERIODIC REAPPRAISAL

Subsections (a) and (b), Section 25.18, Tax Code, are amended to read as follows:

- (a) Each appraisal office shall implement the plan for periodic reappraisal of property approved by the board of directors under Section 6.05 (i).
- (b) The plan shall provide for the following reappraisal activities for all real and personal property in the district at least once every three years:
 - (1) Identifying properties to be appraised through physical inspection or by other reliable means of identification, including deeds or other legal documentation, aerial photographs, land-based photographs, surveys, maps, and property sketches;

The Central Appraisal District of Gaines County receives listings of all deeds filed in Gaines County through a contract with the County Clerk. Those deeds are read and abstracted by the clerical staff of the Gaines County Appraisal District. Information is recorded in the computer assisted mass appraisal (True Automation) software including grantor, grantee, date of recording, volume, and page in the county clerk's records. Property identification numbers are assigned to each parcel of property that remain with the property for its life.

Business personal property is located by canvassing the county street by street, using data sources such as yellow pages, sales tax permit holder lists, and other business listing publications to ensure that all property owners are located. All businesses are mailed a rendition about January 1 of each year. Owners are required by state law to list all their business personal property. "Failure to render, results in an immediate 10% penalty". A possible 50% penalty is assessed if fraud is involved in a false rendition. Lists of commercial vehicles are also purchased annually and these vehicles are tied to appropriate business accounts. Renditions are also required of utility companies, railroads, and pipelines.

Maps have been developed that show ownership lines for all real estate. These maps are stored digitally using software from True Automation

Real Estate and Business Personal Property are appraised by Western Appraisal Company, Abilene Texas. Oil and gas properties are appraised by Capitol Appraisals in Austin, Texas.

(2) Identifying and updating relevant characteristics of each property in the appraisal records;

Most real estate is physically reviewed every year. Appraisers drive to neighborhoods within the towns of Gaines County and gather data about each home, commercial business, or vacant land tracts. The appraisers go from property to property noting the condition of the property and observing and noting any changes to the property since the previous year's inspection. Pictures of the property have been captured and are stored in software and assist the appraiser in making value decisions when he or she returns to the office. Other data stored in the system includes an exterior sketch of the improvement which allows the computer system to calculate square footage for the various areas of the building. Components within the building such as bathrooms, fireplaces, air conditioning, type of roof, type of exterior, etc. are listed and appropriate values are assigned by the system. The rural areas of the county are driven out each reappraisal year as appraisers look for newly constructed properties and remodels since there is no permit system in the area outside the City of Seminole or Seagraves.

Business personal property is inspected by the BPP appraiser employed by Western Appraisal Company, Abilene Texas. The appraiser looks at the quality of inventory, how dense the stocking is, and make general notes about equipment that they see. If their observation is different than the rendition made by the taxpayer, additional information is gathered and a higher value may be assigned than the rendered amount.

Capital Appraisal Group in Austin, Texas, appraises oil and gas properties, utilities, railroads, and pipeline.

(3) Defining market areas in the district;

Gaines County's defining market areas are as follows: Seminole City being a defining market area, along with subdivisions outside the Seminole City limits located within the Seminole School district.

Annually, appraisers combine similar types of property into "neighborhoods". These neighborhoods have improvements that are of similar construction and type as well as similar years of construction. Market sales are examined to confirm which areas are similar. In apartments, commercial retail, wholesale, and service retail, the properties are categorized by market demand. Trade areas with similar rents, quality, and age are combined to analyze and apply sales and rental data.

Land is also put into regions or neighborhoods with other parcels that have similar characteristics, school districts, and amenities. Using these neighborhoods, values are applied to all parcels using linear regression formula. The regression formula, take into consideration location, size, topography, and other characteristics that the market recognizes as significant.

Gaines County's defining market areas are as follows: Seminole City being a defining market area, along with subdivisions outside the Seminole City limits located within the Seminole School district.

(4) Identifying property characteristics that affect property value in

each market area, including:

- (A) The location and market area of the property;
- (B) Physical attributes of property, such as size, age, and condition;
- (C) Legal and economic attributes; and
- (D) Easements, covenants, leases, reservations, contracts, declarations, special assessments, ordinances, or legal restrictions;

Each parcel of property has detailed information recorded in the system. For land, the legal description, dimensions, zoning, size, available utilities, and special characteristics are noted in a form that can be used and compared with other land parcels.

Each improvement shows the sketch and dimensions, a picture of the improvement, the class which indicates original construction quality, the year of construction of each part of the improvement, the type of roof, the roof covering, the exterior covering of the improvement, number of baths, fireplaces, air conditioning type, other attributes, and overall condition of the improvement.

(5) Developing an appraisal model that reflects the relationship among the property characteristics affecting value in each market area and determines the contribution of individual property characteristics;

The system begins with the cost approach to value to estimate original cost of each improvement. That cost is based on local modifiers to Marshall-Swift, a nationally recognized cost estimation system. By utilizing these cost systems, properties are equalized as to their original costs. Components measured in the cost include the size of the structure, number of bathroom fixtures, quality of kitchen cabinets, counter tops, appliances and number of built-in appliances, type of roof structure, roof covering, exterior covering, special features such as fireplaces, pools, cabinetry and other special amenities. The market sales are then studied for improvement contributions in each neighborhood and adjustments to cost are applied to each neighborhood in the form of all types of depreciation. Finally, each structure is rated as to its current condition. Ratings range from poor to excellent. Sales are also categorized using the same condition rating system so that sales comparisons will be made to properties of like construction and condition.

This same concept is used in commercial, industrial, and apartment properties. Significantly larger neighborhoods or areas are indicated for these properties using sales and income data.

- (6) Applying the conclusions reflected in the model to the characteristics of the properties being appraised; and

By utilizing sales data for each neighborhood, the appraiser measures accrued depreciation of structures by condition rating. Similar properties with similar condition are assigned values per square foot based on the linear regression formulae for that neighborhood. By utilizing the age, quality, condition, construction components, and other variables, the model is developed and applied to all parcels within the neighborhood.

For commercial property and apartments, Economic Index Factors are applied to cost figures to align values with current sales data. Regions of the community are assigned similar values per square foot for similar age, construction quality, and condition. Models are developed and the system applies all the factors and assigns value to each parcel.

- (7) Reviewing the appraisal results to determine value.

After completing the process of assigning values to all parcels within a neighborhood using the computer assisted mass appraisal programs, printouts are run to make comparisons of values per square foot within the neighborhood and comparison of those appraised values per square foot with current sales data from the neighborhood. A sales ratio is run for each neighborhood to determine if the values that have been assigned are within required ratios of law (95%-105%).

Commercial property and apartments are compared by category or type of business. i.e Fast food structures are compared to other fast food stores. Adjustments are made in mass by the commercial appraisal staff utilizing the system. All similar improvements are compared to verify reasonableness of value and equality.

REVALUATION DECISION (REAPPRAISAL CYCLE)

The Gaines County Appraisal District by policy reappraises all property in the district every three years. The reappraisal is a complete appraisal of all properties in the district.

According to Section 25.18 of the Property Tax Code, the Gaines County Appraisal District will reappraise all Real Property and Personal Property in the district at least once every three years.

Property locations are split up into 43 different map id's from 01 to 43. The north half of the county include map id's 01 thru 21 and the south half of the county includes map id's 22 thru 43

2017 – Appraisal Year

Beginning August, 2016 Western Valuation & Consulting will reappraise the East half of the County. An estimated time frame for inspection field work is as follows:

<u>MONTH</u>	<u>APPRAISAL AREA</u>
August, 2016 - April, 2017	Map ID's 4, City of Seagraves, 5, 6, Loop Community, 7, E/11, 12-14, E/18, 19, 20, 21, 26, 27, 28, E/32, 33, 34, 35, 36, E/40, 41, 42, 43 <ul style="list-style-type: none">• East part is East of Hwy 185.
January – 2017	Mail Business Personal renditions, hand delivering renditions to new businesses. Work mobile home parks, finish rechecks and permits in Seminole and Seagraves.
February – April	Work sales information, complete ratio studies, make all schedule and Neighborhood adjustments. Finish business personal renditions and values.

Also included in the schedule of properties to inspect are those properties coded to be rechecked from the previous year due to additions, % complete, ownership changes, owner requests or other reasons.

2018 - Appraisal Year

Beginning August, 2017 Western Valuation & Consulting will reappraise Map 25 which includes the City of Seminole and the Subdivisions outside the City Limits, within Map 25. An estimated time frame for inspection field work is as follows:

<u>MONTH</u>	<u>APPRAISAL AREA</u>
August, 2017 - April 2018	City of Seminole All Subdivisions within Map ID 25
January – 2018	Mail Business Personal renditions, hand delivering renditions to new businesses. Work mobile home parks, finish rechecks and permits in Seminole and Seagraves.
February – April	Work sales information, complete ratio studies, make all schedule and Neighborhood adjustments. Finish business personal renditions and values.

Also included in the schedule of properties to inspect are those properties coded to be rechecked from the previous year due to additions, % complete, ownership changes, owner requests or other reasons.

Gaines County Appraisal District

Reappraisal Plan Details

INTRODUCTION

Scope of Responsibility

Except as otherwise provided by the Property Tax Code, all taxable property is appraised at its “market value” as of January 1st. Under the tax code, “market value” means the price at which a property would transfer for cash or its equivalent under prevailing market conditions if:

- exposed for sale in the open market with a reasonable time for the seller to find a purchaser;
- both the seller and the buyer know of all the uses and purposes to which the property is adapted and for which it is capable of being used and of the enforceable restrictions on its use, and;
- Both the seller and buyer seek to maximize their gains and neither is in a position to take advantage of the exigencies of the other.

The Property Tax Code defines special appraisal provisions for the valuation of residential homestead property (Sec. 23.23), productivity (Sec. 23.41), real property inventory (Sec. 23.12), dealer inventory (Sec. 23.121, 23.124, 23.1241 and 23.127), nominal (Sec. 23.18) or restricted use properties (Sec. 23.83) and allocation of interstate property (Sec. 23.03). The owner of real property inventory may elect to have the inventory appraised at its market value as of September 1st of the year proceeding the tax year to which the appraisal applies by filing an application with the chief appraiser requesting that the inventory be appraised as of September 1st.

The Texas Property Tax Code, under Sec. 25.18, requires each appraisal office to implement a plan to update appraised values for real property at least once every three years. The district’s current policy is to conduct a general reappraisal of taxable property every year. Appraised values are reviewed annually and are subject to change. Business personal properties, minerals and utility properties are appraised every year.

The appraised value of real estate is calculated using specific information about each property. Using computer-assisted mass appraisal programs, and recognized appraisal methods and techniques, information is compared with the data for similar properties, and with recent cost and market data. The district follows the standards of the International Association of Assessing Officers (IAAO) regarding its appraisal practices and procedures, and subscribes to the standards promulgated by the Appraisal Foundation known as the Uniform Standards of Professional Appraisal Practice (USPAP) to the extent they are applicable.

Personnel Resources

The office of the Chief Appraiser is primarily responsible for overall planning, organizing, staffing, coordinating, and controlling of district operations. The administration department's function is to plan, organize, direct and control the business support functions related to human resources, budget, finance, records management, purchasing, fixed assets, facilities and postal services. The appraisal department is responsible for the valuation of all real and personal property accounts. The property types appraised include commercial, residential, business personal, mineral, utilities, and industrial. The district's appraisers are subject to the provisions of the Property Taxation Professional Certification Act and must be duly registered with the Texas Department of Licensing and Regulation. Support functions including records maintenance, information and assistance to property owners, and the conducting of ARB hearings coordinated by personnel in support services.

The appraisal district staff consists of 6 employees with the following classifications:

- Gayla Harridge, RPA, RTA, CTA, CCA - Chief Appraiser
- Mary Nunez, RTA – Deputy Tax Assessor
- Andrea Roybal – Level 3 – Appraiser
- Marrion Johnson – Financial Officer
- 1 – Collection Clerk
- 1 – Appraisal Clerk

Real and Business Personal Property are Appraised By Western Valuation and Consulting: Richard Petree, RPA, RTA, CCA; Brad Beam, RPA; Rick Copeland, 74046; Ryan Beam, 73928; Max Gilbert, 75104; Bill Beam, 64125.

Mineral and Industrial Properties are appraised by Capitol Appraisal Group: Greg Davis, RPA; Kenneth Hitt, RPA; Clay Fowler, RPA; Charlie Price, RPA

All personnel that are performing appraisal work are registered with the Texas Department of Licensing and Regulations and are required to take appraisal courses to achieve the status of Registered Professional Appraiser within five years of employment as an appraiser. After they are awarded their license, they must receive additional training of not less than 30 hours of continuing education every Twenty Four Months. Failure to meet these minimum standards results in the termination of the employee.

Additionally, all appraisal personnel receive extensive training in data gathering processes including data entry into pen pads used in field work and statistical analyses of all types of property to ensure equality and uniformity of appraisal of all types of property. On-the-job training is delivered by department managers for new appraisers and managers meet regularly with staff to introduce new procedures and regularly monitor appraisal activity to ensure that standardized appraisal procedures are being followed by all personnel.

Data

The district is responsible for establishing and maintaining approximately 15,700 real and personal property accounts covering 1,527 square miles within Gaines County. Property characteristic data on new construction is updated through an annual field effort; existing property data is maintained through a field review. Sales are routinely validated during a separate field effort; however, numerous sales are validated as part of the new construction and field inspections. General trends in employment, interest rates, new construction trends, and cost and market data are acquired through various sources, including internally generated questionnaires to buyer and sellers, university research centers, market data centers and vendors.

The district has a geographic information system (GIS) that maintains cadastral maps, various layers of data and aerial photography. The district's website makes a broad range of information available for public access, including information on the appraisal process, property characteristics data, certified values, protests and appeal procedures. Downloadable files of related tax information and district forms, including exemption applications and business personal property renditions are also available.

Information Systems

True Automation manages and maintains the district's data processing facility, software applications, Internet website, and geographical information system. The mainframe hardware/system software is Dell. The user base is networked through the mainframe using Windows Vista. True Automation provides software services for appraisal and collections applications. Geographic Information software is provided by BIS Consulting.

Independent Performance Test

According to Chapter 5 of the Texas Property Tax Code and Section 403.302 of the Texas Government Code, the State Comptroller's Property Tax Division (PTD) conducts an annual property value study (PVS) of each Texas school district and each appraisal district. As part of this annual study, the code requires the Comptroller to: use sales and recognized auditing and sampling techniques; review each appraisal district's appraisal methods, standards and procedures to determine whether the district used recognized standards and practices (MSP review); tests the validity of school district taxable values in each appraisal district and presumes the appraisal roll values are correct when values are valid; and, determines the level and uniformity of property tax appraisal in each appraisal district. The methodology used in the property value study includes stratified samples to improve sample representativeness and techniques or procedures of measuring uniformity. This study utilizes statistical analyses of sold properties (sale ratio studies) and appraisals of unsold properties (appraisal ratio studies) as a basis for assessment ratio reporting. For appraisal districts, the reported measures include median level of appraisal, coefficient of dispersion (COD), the percentage of properties within 10% of the median, the percentage of properties within 25% of the median and price-related differential (PRD) for properties overall and by state category.

There are 3 independent school districts in Gaines CAD for which appraisal rolls are annually developed. The preliminary results of this study are released February 1 in the year following the year of appraisement. The final results of this study are certified to the Education Commissioner of the Texas Education Agency (TEA) the following July of each year. This outside (third party) ratio study provides additional assistance to the CAD in determining areas of market activity or changing market conditions.

Appraisal Activities

INTRODUCTION

Appraisal Responsibilities

The field appraisal staff is responsible for collecting and maintaining property characteristic data for classification, valuation, and other purposes. Accurate valuation of real and personal property by any method requires a comprehensive physical description of personal property, and land and building characteristics. This appraisal activity is responsible for administering, planning and coordinating all activities involving data collection and maintenance of all commercial, residential and personal property types located within the boundaries of Gaines County. The data collection effort involves the field inspection of real and personal property accounts, as well as data entry of all data collected into the existing information system. The goal is to periodically inspect residential, commercial, and personal properties in the district every year. The appraisal opinion of value for all property located in the district is reviewed and evaluated each year.

Appraisal Resources

- **Personnel** - The appraisal activities are conducted by Western Valuating and Consulting.
- **Data** - The data used by field appraisers includes the existing property characteristic information contained in the district's computer system. The data is printed on a property record card, or personal property data sheets. Other data used includes maps, sales data, fire and damage reports, building permits, photos and actual cost and market information. Sources of information are gathered using excellent reciprocal relationships with other participants in the real estate market place. The district cultivates sources and gathers information from both buyers and sellers.

Appraisal Frequency and Method Summary

- **Residential Property**- Residential property is physically examined every year with appraisers walking in front of each home, noting condition of the improvement and looking for changes that might have occurred to the property since the last on-site check. Every subdivision is statistically analyzed annually to ensure that sales that have occurred in the subdivision during the past 12 months are within a +-3% range of appraised value. If the sales do not indicate that range, adjustments are made to the subdivision using a process outlined in detail in the Residential Appraisal section of this report.
- **Commercial Property**- Commercial and industrial real estate is observed annually to verify class and condition. The inspection occurs as Business Personal Property appraisers are checking BPP accounts. Real estate accounts

are analyzed against sales of similar properties in Gaines CAD as well as similar communities in West Texas that have similar economies. The income approach to value is also utilized to appraise larger valued commercial properties such as shopping centers, apartment complexes, office buildings, restaurants, motels and hotels, and other types of property that typically sell based on net operating income.

- **Business Personal Property-** Business personal property is observed annually with appraisers actually going into businesses to develop quality and density observations. A rendition is left for new businesses to complete. Similar businesses to a subject are analyzed annually to determine consistency of appraisal per square foot. Businesses are categorized using Standard Industrial Codes. Rendition laws provide additional information on which to base values of all BPP accounts.
- **Minerals-** Capitol Appraisal Group in Austin, Texas contracts the Minerals for Gaines County Appraisal District.
- **Utilities and Pipelines-** Capitol Appraisal Firm in Austin, Texas contracts the Utilities and Pipelines for Gaines County Appraisal District

Data Collection/Validation

Data collection of real property involves maintaining data characteristics of the property on CAMA (Computer Assisted Mass Appraisal) software. The information contained in CAMA includes site characteristics, such as land size and topography, and improvement data, such as square footage of living area and other areas of the improvement, year built, quality of construction, and condition. Field appraisers are required to use a property classification system that establishes uniform procedures for the correct listing of real property. All properties are coded according to a classification system. The approaches to value are structured and calibrated based on this coding system and property description and characteristics. The field appraisers use property classification references during their initial training and as a guide in the field inspection of properties. Data collection for personal property involves maintaining information on software designed to record and appraise business personal property. The type of information contained in the BPP file includes personal property such as business inventory, furniture and fixtures, machinery and equipment, with details such as cost and location. The field appraisers conducting on-site inspections use a personal property classification system during their initial training and as a guide to correctly list all personal property that is taxable.

The listing procedure utilized by the field appraisers is available in the district offices. Appraisers periodically update the classification system with input from the valuation group.

Sources of Data

The sources of data collection are through property inspection, new construction field effort, data review/relist field effort, data mailer questionnaires, hearings, sales validation field effort, commercial sales verification and field effort, newspapers and publications, and property owner correspondence by mail or via the Internet. A principal source of data comes from building permits received from taxing jurisdictions that require property owners to take out a building permit. Paper permits are received and matched manually with the property's tax account number for data entry. The Multiple Listing Service of the local realtors is a reliable source of data, for both property description and market sales data. Area and regional real estate brokers and managers are also sources of market and property information. Data surveys of property owners requesting market information and property description information is also valuable data. Soil surveys and agricultural surveys of farming and ranching property owners and industry professionals are helpful for productivity value calibration. Improvement cost information is gathered from local building contractors and Marshall and Swift Valuation Service. Various income and rental surveys are performed by interviewing property managers and operators to determine operating income and expenses for investment and income producing real property.

Data review of entire neighborhoods is generally a good source for data collection. Appraisers walk entire neighborhoods to review the accuracy of our data and identify properties that have to be relisted. The sales validation effort in real property pertains to the collection of market data for properties that have sold. In residential, the sales validation effort involves on-site inspection by field appraisers to verify the accuracy of the property characteristics and confirmation of the sales price. In commercial, the commercial sales group is responsible for contacting sales participants to confirm sales prices and to verify pertinent data.

Property owners are one of the best sources for identifying incorrect data that generates a field check. Frequently, the property owner provides reliable data to allow correction of records without having to send an appraiser on-site. As the district has increased the amount of information available on the Internet, property owners have the opportunity to review information on their property and forward corrections via e-mail. For the property owner without access to the Internet, letters are sometimes submitted notifying the district of inaccurate data. Properties identified in this manner are added to a work file and inspected at the earliest opportunity. Accuracy and validity in property descriptions and characteristics data is the highest goal and is stressed throughout the appraisal process from year to year. Appraisal opinion quality and validity relies on data accuracy as its foundation.

Data Collection Procedures

The appraisers are assigned specific areas throughout the district to conduct field inspections. These geographic areas of assignment are maintained for several years to enable the appraiser assigned to that area to become knowledgeable of all the factors that drive values for that specific area. Appraisers of real estate and business personal property conduct field inspections and record information. The quality of the data used is extremely important in estimating market values of taxable property. While work performance standards are established and upheld for the various field activities, quality of data is emphasized as the goal and responsibility of each appraiser. New appraisers are trained in the specifics of data collection and the classification system set forth and recognized as “rules” to follow. Experienced appraisers are routinely re-trained in listing procedures prior to major field projects such as new construction, sales validation or data review. A quality assurance process exists through supervisory review of the work being performed by the field appraisers. Quality assurance supervision is charged with the responsibility of ensuring that appraisers follow listing procedures, identify training issues and provide uniform training throughout the field appraisal staff.

Data Maintenance

The appraiser begins an area update by downloading complete files of the area that he/she plans to work. The field appraiser brings the daily work into the appraisal clerks to be responsible for the data entry. Data updates and file modification for property descriptions and input accuracy is conducted as the responsibility of the field appraiser and appraisal supervisors.

INDIVIDUAL VALUE REVIEW PROCEDURES

Field Review

The date of last inspection and the appraiser responsible are listed on the CAMA record and property card. If a property owner or jurisdiction disputes the district’s records concerning this data during a hearing, via a telephone call or other correspondence received, the record may be corrected based on the evidence provided or an on-site inspection may be conducted. Typically, a field inspection is requested to verify this information for the current year’s valuation or for the next year’s valuation. Every year a field review of real property located in certain areas or neighborhoods in the jurisdiction is done during the data review/re-list field effort.

Office Review

Office reviews are completed on properties where update information has been received from the owner of the property and is considered accurate and correct. Data mailers, sent in masse, or at the request of the property owner, frequently verify some property characteristics or current condition of the property. When the property data is verified in this manner, and considered accurate and correct, field inspections may not be required. The personal property department mails property rendition forms in December of each year to assist in the annual review of the property.

Performance Test

The property appraisers are responsible for conducting ratio studies and comparative analysis. Ratio studies are conducted on property located within certain neighborhoods or districts by the appraisal staff. The sales ratio and comparative analysis of sold property to appraised value forms the basis for determining the level of appraisal and market influences and factors for the neighborhood. This information is the basis for updating property valuation for the entire area of property. Field appraisers, in many cases, may conduct field inspections to insure the accuracy of the property descriptions at the time of sale for this study. This inspection is to ensure that the ratios produced are accurate for the property sold and that appraised values utilized in the study are based on accurate property data characteristics observed at the time of sale. Also, property inspections are performed to discover if property characteristics have changed as of the sale date or subsequent to the sale date. Sales ratios should be based on the value of the property as of the date of sale, not after a subsequent or substantial change was made to the property. Properly performed ratio studies are a good reflection of the level of appraisal for the district.

Residential Valuation Process

INTRODUCTION

Scope of Responsibility

The residential appraisers are responsible for estimating equal and uniform market values for residential improved and vacant property. There are approximately 8000 residential improved single and multiple family parcels and 7300 land properties in Gaines County.

Appraisal Resources

- **Personnel** - The residential appraisal staff consists of Registered Appraisers with Western Valuation and Consulting. The appraisers are responsible for estimating the market value of residential property:
- **Data** - An individualized set of data characteristics for each residential dwelling and multiple family units in this district are collected in the field and data entered into the computer. The property characteristic data drives the application of computer-assisted mass appraisal (CAMA) under the Cost, Sales Comparison, and Income Approaches to property valuation.

VALUATION APPROACH

Land Analysis

Residential land valuation analysis is conducted prior to neighborhood sales analysis. The value of the land component to the property is estimated based on available market sales for comparable and competing land under similar usage. A comparison and analysis of comparable land sales is conducted based on a comparison of land characteristics found to influence the market price of land located in the neighborhood. Computerized land tables file stores the land information required to consistently value individual parcels within neighborhoods given known land characteristics. Specific land influences are considered, where necessary, and depending on neighborhood and individual lot or tract characteristics, to adjust parcels outside the neighborhood norm for such factors as access, view, shape, size, and topography. The appraisers use abstraction and allocation methods to ensure that estimated land values best reflect the contributory market value of the land to the overall property value.

Area Analysis

Data on regional economic forces such as demographic patterns, regional locational factors, employment and income patterns, general trends in real property prices and rents, interest rate trends, availability of vacant land, and construction trends and costs are collected from private vendors and public sources and provide the field appraiser a current economic outlook on the real estate market. Information is gleaned from real estate publications and sources of continuing education including IAAO (International Association of Assessing Officers) and state approved classes and seminars.

Neighborhood and Market Analysis

Neighborhood analysis involves the examination of how physical, economic, governmental and social forces and other influences affect property values. The effects of these forces are also used to identify, classify, and stratify comparable properties into smaller, manageable subsets of the universe of properties known as neighborhoods. Residential valuation and neighborhood analysis is conducted on various market areas within each of the political entities known as independent school districts. Analysis of comparable market sales forms the basis of estimating market activity and the level of supply and demand affecting market prices for any given market area, neighborhood or district. Market sales indicate the effects of these market forces and are interpreted by the appraiser into an indication of market price ranges and indications of property component change considering a given time period relative to the date of appraisal. Cost and market approaches to estimate value are the basic techniques utilized to interpret these sales. For multiple family properties the income approach to value is also utilized to estimate an opinion of value for investment level residential property.

The first step in neighborhood analysis is the identification of a group of properties that share certain common traits. A "neighborhood" for analysis purposes is defined as the largest geographic grouping of properties discernable, where the property's physical, economic, governmental and social forces are generally similar and uniform. Geographic stratification accommodates the local supply and demand factors that vary across a jurisdiction. Once a neighborhood with similar characteristics has been identified, the next step is to define its boundaries. This process is known as "delineation". Some factors used in neighborhood delineation include location, sales price range, lot size, age of dwelling, quality of construction and condition of dwellings, square footage of living area, and story height. Delineation can involve the physical drawing of neighborhood boundary lines on a map, but it can also involve statistical separation or stratification based on attribute analysis. Part of neighborhood analysis is the consideration of discernible patterns of growth that influence a neighborhood's individual market. Few neighborhoods are fixed in character. Each neighborhood may be characterized as being in a stage of growth, stability or decline. The growth period is a time of development and construction. As new neighborhoods in a community are

developed, they compete with existing neighborhoods. An added supply of new homes tends to induce population shift from older homes to newer homes. In the period of stability, or equilibrium, the forces of supply and demand are about equal. Generally, in the stage of equilibrium, older neighborhoods can be more desirable due to their stability of residential character and proximity to the workplace and other community facilities. The period of decline reflects diminishing demand or desirability. During decline, general property use may change from residential to a mix of residential and commercial uses. Declining neighborhoods may also experience renewal, reorganization, rebuilding, or restoration, which promotes increased demand and economic desirability.

Neighborhood identification and delineation is the cornerstone of the residential valuation system at the district. All the residential analysis work done in association with the residential valuation process is neighborhood specific. Neighborhoods are field inspected and delineated based on observable aspects of homogeneity. Neighborhood delineation is periodically reviewed to determine if further neighborhood delineation is warranted. Whereas neighborhoods involve similar properties in the same location, a neighborhood group is simply defined as similar neighborhoods in similar locations. Each residential neighborhood is assigned to a neighborhood group based on observable aspects of homogeneity between neighborhoods. Neighborhood grouping is highly beneficial in areas of limited sales, or use in direct sales comparison analysis. Neighborhood groups, or clustered neighborhoods, increase the available market data by linking comparable properties outside a given neighborhood. Sales ratio analysis, discussed below, is performed on a neighborhood basis, and in soft sale areas on a neighborhood group basis.

Highest and Best Use Analysis

The highest and best use of property is the reasonable and probable use that supports the highest present value as of the date of the appraisal. The highest and best use must be physically possible, legal, financially feasible, and productive to the maximum allowed usage of the property. The highest and best use of residential property is normally its current use. This is due in part to the fact that residential development, in many areas, through use of deed restrictions and zoning, precludes other land uses. Residential valuation undertakes reassessment of highest and best use in transition areas and areas of mixed residential and commercial use. In transition areas with ongoing gentrification, the appraiser reviews the existing residential property use and makes a determination regarding highest and best use. Once the conclusion is made that the highest and best use remains residential, further highest and best use analysis is done to decide the type of residential use on a neighborhood basis. As an example, it may be determined in a transition area that older, non-remodeled homes are economic mis-improvements, and the highest and best use of such property is the construction of new dwellings. In areas of mixed residential and commercial use, the

appraiser reviews properties in these areas on a periodic basis to determine if changes in the real estate market require reassessment of the highest and best use of a select population of properties.

VALUATION AND STATISTICAL ANALYSIS (Model Calibration)

Cost Schedules

All residential parcels in the district are valued with a replacement cost estimated from identical cost schedules based on the improvement classification system using a comparative unit method. The district's residential cost schedules are estimated from Marshall and Swift, a nationally recognized cost estimator service. These cost estimates are compared with sales of new improvements and evaluated from year to year and indexed to reflect the local residential building and labor market. Costs may also be indexed for neighborhood factors and influences that affect the total replacement cost of the improvements in a smaller market area based on evidence taken from a sample of market sales.

A review of the residential cost schedule is performed annually. As part of this review and evaluation process of the estimated replacement cost, newly constructed sold properties representing various levels of quality of construction in the district are considered. The property data characteristics of these properties are verified and photographs are taken of the samples. CAD replacement costs are compared against Marshall & Swift, and the indicated replacement cost abstracted from these market sales of comparably improved structures. The results of this comparison are analyzed using statistical measures, including stratification by quality and reviewing of estimated building costs plus land to sales prices. As a result of this analysis, a new regional multiplier or economic index factor and indications of neighborhood economic factors are developed for use in the district's cost process. This new economic index is estimated and used to adjust the district's cost schedule to be in compliance with local building costs as reflected by the local market.

Sales Information

A sales file for the storage of "snapshot" sales data at the time of sale is maintained for real property. Residential vacant land sales, along with commercial improved and vacant land sales are maintained in a sales information system. Residential improved and vacant sales are collected from a variety of sources, including: district questionnaires sent to buyer and seller, field discovery, protest hearings, fee appraisals, multiple listing service, various sale vendors, builders, and realtors. A system of type, source, validity and verification codes has been established to define salient facts related to a property's purchase or transfer and to help determine relevant market sale prices. The effect of time as an influence on price was considered by paired comparison and applied in the ratio study to the sales as indicated within each neighborhood area. Neighborhood sales reports are generated as an analysis tool for

the appraiser in the development and estimation of market price ranges and property component value estimates. Abstraction and allocation of property components based on sales of similar property is an important analysis tool to interpret market sales under the cost and market approaches to value. These analytical tools help determine and estimate the effects of change, with regard to price, as indicated by sale prices for similar property within the current market.

Monthly time adjustments are estimated based on comparative analysis using comparisons of sold property of similar age, construction, and condition. Sales of the same property were considered and analyzed for any indication of price change attributed to a time change or influence. Property characteristics, financing, and conditions of sale were compared for each property sold in the pairing of property to isolate only the time factor as an influence on price.

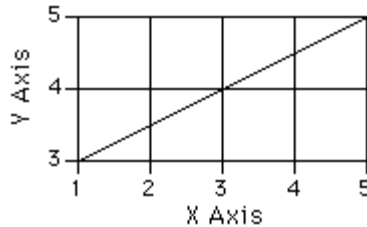
Statistical Analysis

The residential valuation appraisers perform statistical analysis annually to evaluate whether estimated values are equitable and consistent with the market. Ratio studies are conducted on each of the residential valuation neighborhoods in the district to judge the two primary aspects of mass appraisal accuracy--level and uniformity of value. Appraisal statistics of central tendency generated from sales ratios are evaluated and analyzed for each neighborhood. The level of appraised values is determined by the weighted mean ratio for sales of individual properties within a neighborhood, and a comparison of neighborhood weighted means reflect the general level of appraised value between comparable neighborhoods.

The appraiser, through the sales ratio analysis process, reviews every neighborhood annually. The first phase involves neighborhood ratio studies that compare the recent sales prices of neighborhood properties to the appraised values of these sold properties. This set of ratio studies affords the appraiser an excellent means of judging the present level of appraised value and uniformity of the sales. The appraiser, based on the sales ratio statistics and designated parameters for valuation update, makes a preliminary decision as to whether the value level in a neighborhood needs to be updated or whether the level of market value in a neighborhood is at an acceptable level.

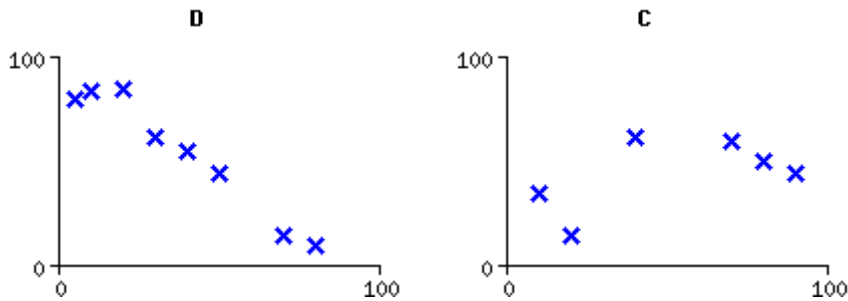
The analysis of trends that exist in neighborhood economics and the characteristics that shape the estimated market values are measured with linear regression statistics.

Appraisers relate physical individual property changes gathered during the annual property inspection to annual depreciation rates. The Depreciation rates are calculated in a spreadsheet that measures the relationship between time adjusted sale prices and replacement cost new of the actual age of each property.



PROP ID	RCN	Sq. Ft.	Sq. Ft.	Contrib.	% Good	% Depr.	Rate	F	T	Desc.	Age	Rank	C	Size	Phys.
52856	\$113,567	\$69.72	\$67.27	\$109,590	0.96	0.04	0.00233	V	I	RSB10	15	2	A	0.00	0.03
970084	\$156,017	\$72.97	\$69.40	\$148,385	0.95	0.05	0.04892	V	I	RSB11	1	3	A	0.00	0.00
970082	\$204,196	\$78.78	\$75.20	\$194,921	0.95	0.05	0.04542	0	I	RSB12	2	3	A	0.00	0.00
970075	\$148,064	\$72.90	\$76.03	\$154,412	1.04	-0.04	-0.04287	V	I	RSB11	4	3	A	0.00	0.00
970072	\$147,905	\$72.93	\$72.76	\$147,550	1.00	0.00	0.00240	0	I	RSB11	5	3	A	0.00	0.00

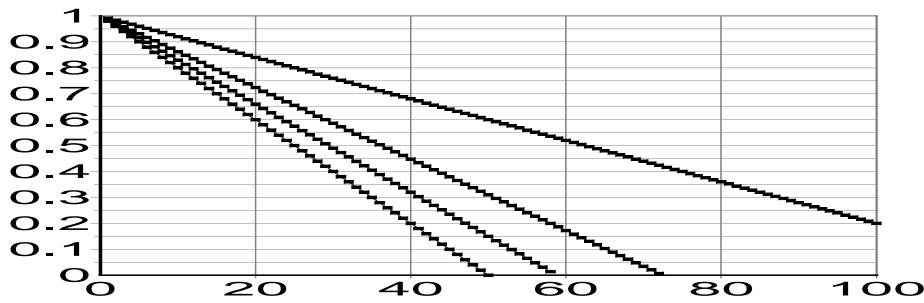
After the appraiser determines the annual depreciation rates the rates are placed in a linear regression model that calculates a best-fit line. Linear regression attempts to explain this relationship with a straight line fit to the data which best predicts Y from X and distributes a annual depreciation driven by sales prices that can be calculated against the different ages of houses within a neighborhood. The product of the formula ($y = mx + b$) delivers a slope that best fits a scatter of annual depreciation rates and ages of sold properties.



Determining the slope (m) and the intercept (b) is a prerequisite to applying a slope intercept formula and is calculated in a spreadsheet which will identify the relationship between two variables, annual depreciation and age of house.

The slope ($m = \frac{y_2 - y_1}{x_2 - x_1}$) of a line represents the steepness of the line. The slope is measured as the change in dependent variable Y (annual depreciation) as it is associated with a change of one unit on the independent variable X (age of house).

The following graph shows 4 lines that represent different conditions (level of depreciation, fair, average, good, excellent) of houses in a neighborhood. Each slope is based on the change of 1 on the X axis as it is associated with a change on the Y axis. For example, as X changes from 2 to 3, Y changes from 3 to 4. The excellent condition homes depreciate slower than the fair condition homes thus yielding a higher percent good, which calculates a higher price per square foot.



Lines with positive slopes go from the bottom left toward the upper right. Lines with negative slopes go from the upper left to the lower right.

When the appraiser develops and tests the regression models and approves of the results, those results (annual depreciation rates) are distributed to properties with similar conditions within the neighborhood. The distribution of depreciation rates based on sales developed through a regression model ensures all properties in the same condition will depreciate or appreciate at the same level, creating equity in the neighborhood.

Market and Cost Reconciliation and Valuation

Neighborhood analysis of market sales to achieve an acceptable sale ratio or level of appraisal is also the reconciliation of the market and cost approaches to valuation. Market factors are developed from appraisal statistics provided from market analyses and ratio studies and are used to ensure that estimated values are consistent with the market and to reconcile cost indicators. The district's primary approach to the valuation of residential properties uses a hybrid cost-sales comparison approach. This type of approach accounts for neighborhood market influences not particularly specified in a pure cost model.

The following equation denotes the hybrid model used:

$$MV = LV + (RCN - AD)$$

In accordance with the cost approach, the estimated market value (MV) of the property equals the land value (LV) plus the replacement cost new of property improvements (RCN) less accrued depreciation (AD). As the cost approach separately estimates both land and building contributory values and uses depreciated replacement costs, which reflect only the supply side of the market, it is expected that adjustments to the cost values may be needed to bring the level of appraisal to an acceptable standard as indicated by market sales. Thus, demand side economic factors and influences may be observed and considered. These market, or location adjustments, may be abstracted and applied uniformly within neighborhoods to account for locational variances between market areas or across a jurisdiction. In accordance with the Market Approach, the estimated market value of the property equals the basic unit of property, under comparison, times the market price range per unit for sales of comparable

property. For residential property, the unit of comparison is typically the price per square foot of living area or the price indicated for the improvement contribution. This analysis for the hybrid model is based on both the cost and market approaches as a correlation of indications of property valuation. A significant unknown for these two indications of value is determined to be the rate of change for the improvement contribution to total property value. The measure of change for this property component can best be reflected and based in the annualized accrued depreciation rate. This cost related factor is most appropriately measured by sales of similar property. The market approach, when improvements are abstracted from the sale price, indicates the depreciated value of the improvement component, and in effect, measures changes in accrued depreciation. The level of improvement contribution to the property is measured by abstraction of comparable market sales, which is the property sale price less land value. The primary unknown for the cost approach is to accurately measure accrued depreciation affecting the amount of loss attributed to the improvements as age increases and condition changes. This evaluation of cost results in the depreciated value of the improvement component based on age and condition. The evaluation of this market and cost information is the basis of reconciliation and indication of property valuation under this hybrid model.

When the appraiser reviews a neighborhood, the appraiser reviews and evaluates a ratio study that compares recent sales prices of properties, appropriately adjusted for the effects of time, within a delineated neighborhood, with the value of the properties based on the estimated depreciated replacement cost of improvements plus land value. The calculated ratio derived from the sum of the sold properties' estimated value divided by the sum of the time adjusted sales prices indicates the neighborhood level of appraisal based on sold properties. This ratio is compared to the acceptable appraisal ratio, 96% to 100%, to determine the level of appraisal for each neighborhood. If the level of appraisal for the neighborhood is outside the acceptable range of ratios, adjustments to the neighborhood are made.

If reappraisal of the neighborhood is indicated, the appraiser analyzes available market sales, appropriately adjusted for the apparent effects of time, by market abstraction of property components. This abstraction of property components allows the appraiser to focus on the rate of change for the improvement contribution to the property by providing a basis for calculating accrued depreciation attributed to the improvement component. This impact on value is usually the most significant factor affecting property value and the most important unknown to determine by market analysis. Abstraction of the improvement component from the adjusted sale price for a property indicates the effect of overall market suggested influences and factors on the price of improvements that were a part of this property, recently sold. Comparing this indicated price or value allocation for the improvement with the estimated replacement cost new of the improvement indicates any loss in value due to accrued forms of physical, functional, or economic obsolescence. This is a market driven measure of accrued depreciation and results in a true and relevant measure of improvement

marketability, particularly when based on multiple sales that indicate the trending of this rate of change over certain classes of improvements within certain neighborhoods. Based on this market analysis, the appraiser estimates the annual rate of depreciation for given improvement descriptions considering age and observed condition. Once estimated, the appraiser recalculates the improvement value of all property within the sale sample to consider and review the effects on the neighborhood sale ratio. After an acceptable level of appraisal is achieved within the sale sample, the entire neighborhood of property is recalculated utilizing the indicated depreciation rates taken from market sales. This depreciation factor is the basis for trending all improvement values and, when combined with any other site improvements and land value, brings the estimated property value through the cost approach closer to actual market prices as evidenced by recent sale prices available within a given neighborhood. Therefore, based on analysis of recent sales located within a given neighborhood, estimated property values will reflect the market influences and conditions only for the specified neighborhood, thus producing more representative and supportable values. The estimated property values calculated for each updated neighborhood are based on market indicated factors applied uniformly to all properties within a neighborhood. Finally, with all the market-trend factors applied, a final ratio study is generated that compares recent sale prices with the proposed appraised values for these sold properties. From this set of ratio studies, the appraiser judges the appraisal level and uniformity in both update and non-update neighborhoods and verifies appraised values against overall trends as exhibited by the local market, and finally, for the school district as a whole.

Treatment of Residential Homesteads

Beginning in 1998, the State of Texas implemented a constitutional classification scheme concerning the appraisal of residential property that receives a residence homestead exemption. Under that law, beginning in the year after a property receives a homestead exemption; increases in the assessed value of that property are capped or limited to not more than 10% increase annually. The value for tax purposes (assessed value) of a qualified residence homestead will be the LESSER of:

- the market value; or
- The preceding year's appraised value plus 10 percent for each year since the property was re-appraised plus the value of any improvements added since the last re-appraisal.

Assessed values of capped properties must be recomputed annually. If a capped property sells, the cap automatically expires as of January 1st of the year following sale of the property and the property is appraised at its market value. An analogous provision applies to new homes. While a developer owns them, unoccupied residences may be partially complete and appraised as part of an inventory. This valuation is estimated using the district's land value and the percentage of completion for the improvement contribution that usually is similar to the developer's construction

costs as a basis of completion on the valuation date. However, in the year following changes in completion or sale, they are appraised at market value.

INDIVIDUAL VALUE REVIEW PROCEDURES

Field Review

The appraiser identifies individual properties in need of field review through sales ratio analysis. Sold properties are field reviewed on a monthly and periodic basis to check for accuracy of data characteristics.

As the district's parcel count has increased through new home construction, and the homes constructed in the boom years of the late 70's and early 80's experience remodeling, the appraisers are required to perform the field activity associated with transitioning and high demand neighborhoods. Increased sales activity has also resulted in a more substantial field effort on the part of the appraisers to review and resolve sales outliers. Additionally, the appraiser frequently field reviews subjective data items such as quality of construction, condition, and physical, functional and economic obsolescence, factors contributing significantly to the market value of the property. After preliminary estimates of value have been determined in targeted areas, the appraiser takes valuation documents to the field to test the computer-assisted values against his own appraisal judgment. During this review, the appraiser is able to physically inspect both sold properties and unsold properties for comparability and consistency of values.

Office Review

When field review is completed, the appraiser conducts a routine valuation review of all properties as outlined in the discussion of ratio studies and market analysis. Valuation reports comparing previous values against proposed and final values are generated for all residential improved and vacant properties. The percentage of value differences are noted for each property within a delineated neighborhood allowing the appraiser to identify, research and resolve value anomalies before final appraised values are released. Previous values resulting from a hearing protest are individually reviewed to determine if the value remains appropriate for the current year.

When the appraiser is satisfied with the level and uniformity of value for each neighborhood within his area of responsibility, the estimates of value go to noticing.

PERFORMANCE TESTS

Sales Ratio Studies

The primary analytical tool used by the appraisers to measure and improve performance is the ratio study. The district ensures that the appraised values that it produces meet the standards of accuracy in several ways. Overall sales ratios are generated for each neighborhood to allow the appraiser to review general market trends within their area of responsibility, and provide an indication of market appreciation over a specified period of time. The PC-based ratio studies are designed to emulate the findings of the state comptroller's annual property value study for category A (single family residences) property.

Management Review Process

When the proposed value estimates are finalized, the appraiser reviews the sales ratios by neighborhood and presents pertinent valuation data, such as weighted sales ratio and pricing trends, to the appraisal supervisors and the Chief Appraiser for final review and approval. This review includes comparison of level of value between related neighborhoods within and across jurisdiction lines. The primary objective of this review is to ensure that the proposed values have met preset appraisal guidelines appropriate for the tax year in question.

Commercial and Industrial Property Valuation Process

INTRODUCTION

Scope of Responsibility

This mass appraisal assignment includes all of the commercially described real property which falls within the responsibility of the commercial valuation appraisers of the Gaines County Central Appraisal District and located within the boundaries of this taxing jurisdiction. Commercial appraisers appraise the fee simple interest of properties according to statute and court decisions. However, the affect of easements, restrictions, encumbrances, leases, contracts or special assessments are considered on an individual basis, as is the appraisal of any non exempt taxable fractional interests in real property (i.e. certain multi-family housing projects). Fractional interests or partial holdings of real property are appraised in fee simple for the whole property and divided programmatically based on their prorated interests. There are approximately 750 commercial properties in the county.

Appraisal Resources

Personnel - The improved real property appraisal responsibilities are categorized according to major property types of multi-family or apartment, office, retail, warehouse and special use (i.e. hotels, hospitals and, nursing homes).

The following appraisers are responsible for estimating the market value of commercial property:

Western

Data - The data used by the commercial appraisers includes verified sales of vacant land and improved properties and the pertinent data obtained from each (sales price levels, capitalization rates, income multipliers, equity dividend rates, marketing period, etc.). Other data used by the appraisers includes actual income and expense data (typically obtained through the hearings process), actual contract rental data, leasing information (commissions, tenant finish, length of terms, etc.), and actual construction cost data. In addition to the actual data obtained from specific properties, market data publications are also reviewed to provide additional support for market trends.

PRELIMINARY ANALYSIS

Market Study

Market studies are utilized to test new or existing procedures or valuation modifications in a limited sample of properties located in the district and are also considered and become the basis of updating whenever substantial changes in valuation are made. These studies target certain types of improved property to evaluate current market prices for rents and for sales of commercial and industrial real property. These comparable sale studies and ratio studies reveal whether the valuation system is producing accurate and reliable value estimates or whether procedural and economic modifications are required. The appraiser implements this methodology when developing cost approach, market approach, and income approach models.

Gaines CAD coordinates its discovery and valuation activities with adjoining appraisal districts. Numerous field trips, interviews and data exchanges with adjacent appraisal districts have been conducted to ensure compliance with state statutes. In addition, Gaines CAD administration and personnel interact with other assessment officials through professional trade organizations including the International Association of Assessing Officers, Texas Association of Appraisal Districts and its subchapter Texas Metropolitan Association of Appraisal Districts and the Texas Association of Assessing Officers. District staff strives to maintain appraisal skills and professionalism by continuing education in the form of courses that are offered by several professional associations such as International Association of Assessing Officers (IAAO), Texas Association of Assessing Officers (TAAO), Texas Association of Appraisal Districts (TAAD) and Texas Department of Licensing and Regulation (TDLR) courses and seminars.

VALUATION APPROACH

Land Value

Commercial land is analyzed annually to compare appraised values with recent sales of land in the market area. If appraised values differ from sales prices being paid, adjustments are made to all land in that region. Generally, commercial property is appraised on a price per square foot basis. Factors are placed on individual properties based on corner influence, depth of site, shape of site, easements across site, and other factors that may influence value. The land is valued as though vacant at the highest and best use.

Area Analysis

Area data on regional economic forces such as demographic patterns, regional locational factors, employment and income patterns, general trends in real property prices and rents, interest rate trends, availability of vacant land, and construction trends and costs are collected from private vendors and public sources.

Neighborhood Analysis

The neighborhood and market areas are comprised of the land area and commercially classed properties located within the boundaries of this appraisal jurisdiction. These areas consist of a wide variety of property types including multiple-family residential, commercial and industrial. Neighborhood and area analysis involves the examination of how physical, economic, governmental and social forces and other influences may affect property values within subgroups of property locations. The effects of these forces are also used to identify, classify, and organize comparable properties into smaller, manageable subsets of the universe of properties known as neighborhoods. In the mass appraisal of commercial and industrial properties these subsets of a universe of properties are generally referred to as market areas, neighborhoods, or economic areas.

Economic areas are defined by each of the improved property use types (apartment, office, retail, warehouse and special use) based upon an analysis of similar economic or market forces. These include but are not limited to similarities of rental rates, classification of projects (known as building class by area commercial market experts), date of construction, overall market activity or other pertinent influences. Economic area identification and delineation by each major property use type is the benchmark of the commercial valuation system. All income model valuation (income approach to value estimates) is economic area specific. Economic areas are periodically reviewed to determine if re-delineation is required. The geographic boundaries as well as income, occupancy and expense levels and capitalization rates by age within each economic area for all commercial use types and its corresponding income model have been estimated for these properties.

Highest and Best Use Analysis

The highest and best use is the most reasonable and probable use that generates the highest net to land and present value of the real estate as of the date of valuation. The highest and best use of any given property must be physically possible, legally permissible, financially feasible, and maximally productive. For improved properties, highest and best use is evaluated as improved and as if the site were still vacant. This perspective assists in determining if the existing improvements have a transitional use, interim use, nonconforming use, multiple uses, speculative use, is excess land, or a different optimum use if the site were vacant. For vacant tracts of land within this jurisdiction, the highest and best use is considered speculative based on the surrounding land uses. Improved properties reflect a wide variety of highest and best uses which include, but are not limited to: office, retail, apartment, warehouse, light industrial, special purpose, or interim uses. In many instances, the property's current use is the same as its highest and best use. This analysis insures that an accurate estimate of market value (sometimes referred to as value in exchange) is derived.

On the other hand, value in use represents the value of a property to a specific user for a specific purpose. This perspective for value may be significantly different than market value, which approximates market price under the following assumptions: (i) no coercion of undue influence over the buyer or seller in an attempt to force the purchase or sale, (ii) well-informed buyers and sellers acting in their own best interests, (iii) a reasonable time for the transaction to take place, and (iv) payment in cash or its equivalent.

Market Analysis

A market analysis relates directly to examining market forces affecting supply and demand. This study involves the relationships between social, economic, environmental, governmental, and site conditions. Current market activity including sales of commercial properties, new construction, new leases, lease rates, absorption rates, vacancies, allowable expenses (inclusive of replacement reserves), expense ratio trends, capitalization rate studies are analyzed to determine market ranges in price, operating costs and investment return expectations.

DATA COLLECTION / VALIDATION

Data Collection Manuals

Data collection and documentation for commercial/industrial property is continually updated, providing a uniform system of itemizing the multitude of components comprising improved properties. All properties located in Gaines CAD's inventory are coded according to a specific classification system and the approaches to value are structured and calibrated based on this coding system.

Annually, after the sales of property have been researched, verified, keyed into the database, and quality control has been completed, the sales data is summarized and produced into list form. The confirmed sales reports, known as the Commercial Improved and Vacant Land sales listings categorize the sales by property and use type, and sort the data by location and chronological order. These sales are used by the Gaines CAD appraisers in estimating the final appraised values and during the protest hearings process.

Sources of Data

In terms of commercial sales data, Gaines CAD receives a copy of the deeds recorded in Gaines County and adjoining counties that convey commercially classed properties. These deeds involving a change in commercial ownership are entered into the sales information system and researched in an attempt to obtain the pertinent sale information. Other sources of sale data include the protest hearings process and local, regional and national real estate and financial publications.

For those properties involved in a transfer of commercial ownership, a sale file is produced which begins the research and verification process. The initial step in sales verification involves a computer-generated questionnaire, which is mailed to both parties in the transaction (grantor and grantee). If a questionnaire is answered and

returned, the documented responses are recorded into the computerized sales database system. If no information is provided, verification of many transactions is then attempted via phone calls to parties thought to be knowledgeable of the specifics of the sale. Other sources contacted are the brokers involved in the sale, property managers or commercial vendors. In other instances, sales verification is obtained from local appraisers or others that may have the desired information. Finally, closing statements are often provided during the hearings process. The actual closing statement is the most reliable and preferred method of sales verification.

Valuation Analysis

Model calibration involves the process of periodically adjusting the mass appraisal formulae, tables and schedules to reflect current local market conditions. Once the models have undergone the specification process, adjustments can be made to reflect new construction procedures, materials and/or costs, which can vary from year to year. The basic structure of a mass appraisal model can be valid over an extended period of time, with trending factors utilized for updating the data to the current market conditions. However, at some point, if the adjustment process becomes too involved, the model calibration technique can mandate new model specifications or a revised model structure.

Cost Schedules

The cost approach to value is applied to improved real property utilizing the comparative unit method. This methodology involves the utilization of national cost data reporting services as well as actual cost information on local comparable properties whenever possible. Cost models are typically developed based on the Marshall Valuation Service which indicates estimated hard or direct costs of various improvement types. Cost models include the derivation of replacement cost new (RCN) of all improvements represented within the district. These include comparative base rates, per unit adjustments and lump sum adjustments for variations in property description, design, and types of improvement construction. This approach and analysis also employs the sales comparison approach in the evaluation of soft or indirect costs of construction. Evaluating market sales of newly developed improved property is an important part of understanding total replacement cost of improvements. What total costs may be involved in the development of the property, as well as any portion of cost attributed to entrepreneurial profit can only be revealed by market analysis of pricing acceptance levels. In addition, market related land valuation for the underlying land value is important in understanding and analyzing improved sales for all development costs and for the abstraction of improvement costs for construction and development. Time and location modifiers are necessary to adjust cost data to reflect conditions in a specific market and changes in costs over a period of time. Because a national cost service is used as a basis for the cost models, locational modifiers and estimates of soft cost factors are necessary to adjust these base costs specifically for various types of improvements located in Gaines County. Thusly, local modifiers are additional cost

factors applied to replacement cost estimated by the national cost service. Estimated replacement cost new will reflect all costs of construction and development for various improvements located in Gaines CAD as of the date of appraisal.

Accrued depreciation is the sum of all forms of loss affecting the contributory value of the improvements. It is the measured loss against replacement cost new taken from all forms of physical deterioration, functional and economic obsolescence. Accrued depreciation is estimated and developed based on losses typical for each property type at that specific age. Depreciation estimates have been implemented for what is typical of each major class of commercial property by economic life categories. Estimates of accrued depreciation have been calculated for improvements with a range of variable years expected life based on observed condition considering actual age. These estimates are continually tested to ensure they are reflective of current market conditions. The actual and effective ages of improvements are noted in CAMA. Effective age estimates are based on the utility of the improvements relative to where the improvement lies on the scale of its total economic life and its competitive position in the marketplace. Effective age estimates are considered and reflected based on five levels or rankings of observed condition.

Additional forms of depreciation such as external and/or functional obsolescence can be applied if observed. A depreciation calculation override can be used if the condition or effective age of a property varies from the norm by appropriately noting the physical condition and functional utility ratings on the property data characteristics. These adjustments are typically applied to a specific condition adequacy or deficiency, property type or location and can be developed via ratio studies or other market analyses.

The result of estimating accrued depreciation and deducting that from the estimated replacement cost new of improvements indicates the estimated contributory value of the improvements. Adding the estimated land value, as if vacant, to the contributory value of the improvements indicates a property value by the cost approach. Given relevant cost estimates and market related measures of accrued depreciation, the indicated value of the property by the cost approach becomes a very reliable valuation technique.

Income Models

The income approach to value is applied to those real properties which are typically viewed by market participants as “income producing”, and for which the income methodology is considered a leading value indicator. The first step in the income approach pertains to the estimation of market rent on a per unit basis. This is derived primarily from actual rent data furnished by property owners and from local market surveys conducted by the district and by information from area rent study reviews. This per unit rental rate multiplied by the number of units results in the estimate of potential gross rent.

A vacancy and collection loss allowance is the next item to consider in the income approach. The projected vacancy and collection loss allowance is established from actual data furnished by property owners and local market survey trends. This allowance accounts for periodic fluctuations in occupancy, both above and below an estimated stabilized level. This feature may also provide for a reasonable lease-up period for multi-tenant properties, where applicable. The market derived stabilized vacancy and collection loss allowance is subtracted from the potential gross rent estimate to yield an indication of estimated annual effective gross rent to the property.

Next, a secondary income or service income is considered and, if applicable, calculated as a percentage of stabilized effective gross rent. Secondary income represents parking income, escalations, reimbursements, and other miscellaneous income generated by the operations of real property. The secondary income estimate is derived from actual data collected and available market information. The secondary income estimate is then added to effective gross rent to arrive at an effective gross income, when applicable.

Allowable expenses and expense ratio estimates are based on a study of the local market, with the assumption of prudent management. An allowance for non-recoverable expenses such as leasing costs and tenant improvements may be included in the expenses. A non-recoverable expense represents costs that the owner pays to lease rental space. Relevant expense ratios are developed for different types of commercial property based on use and market experience. For instance, retail properties are most frequently leased on a triple-net basis, whereby the tenant is responsible for all operating expenses, such as ad valorem taxes, insurance, and common area and property maintenance. In comparison, a general office building is most often leased on a base year expense stop. This lease type stipulates that the owner is responsible for all expenses incurred during the first year of the lease. As a result, expense ratios are implemented and estimated based on observed market experience in operating various types of commercial property.

Another form of allowable expense is the replacement of short-lived items (such as roof or floor coverings, air conditioning or major mechanical equipment or appliances) requiring expenditures of lump sum costs. When these capital expenditures are analyzed for consistency and adjusted, they may be applied on an annualized basis as stabilized expenses. When performed according to local market practices by commercial property type, these expenses when annualized are known as replacement reserves. For some types of property, typical management does not reflect expensing reserves and is dependent on local and industry practices.

Subtracting the allowable expenses (inclusive of non-recoverable expenses and replacement reserves when applicable) from the annual effective gross income yields an estimate of annual net operating income to the property.

Return rates and income multipliers are used to convert operating income expectations into an estimate of market value for the property under the income

approach. These include income multipliers, overall capitalization rates, and discount rates. Each of these multipliers or return rates are considered and used in specific applications. Rates and multipliers may vary between property types, as well as by location, quality, condition, design, age, and other factors. Therefore, application of the various rates and multipliers must be based on a thorough analysis of the market for individual income property types and uses. These procedures are supported and documented based on analysis of market sales for these property types.

Capitalization analysis is used in the income approach models to form an indication of value. This methodology involves the direct capitalization of net operating income as an indication of market value for a specific property. Capitalization rates applicable for direct capitalization method and yield rates for estimating terminal cap rates for discounted cash flow analysis are derived from the market. Sales of improved properties from which actual income and expense data are obtained provide a very good indication of property return expectations a specific market participant is requiring from an investment at a specific point in time. In addition, overall capitalization rates can be derived and estimated from the built-up method (band-of-investment). This method relates to satisfying estimated market return requirements of both the debt and equity positions in a real estate investment. This information is obtained from available sales of property, local lending sources, and from real estate and financial publications.

Rent loss concessions are estimated for specific properties with vacancy problems. A rent loss concession accounts for the impact of lost rental income while the building is moving toward stabilized occupancy. The rent loss is calculated by multiplying the rental rate by the percent difference of the property's stabilized occupancy and its actual occupancy. Build out allowances (for first generation space or retrofit/second generation space as appropriate) and leasing expenses are added to the rent loss estimate. The total adjusted loss from these real property operations is discounted using an acceptable risk rate. The discounted value (inclusive of rent loss due to extraordinary vacancy, build out allowances and leasing commissions) becomes the rent loss concession and is deducted from the value indication of the property at stabilized occupancy. A variation of this technique allows a rent loss deduction to be estimated for every year that the property's actual occupancy is less than stabilized occupancy.

Sales Comparison (Market) Approach

Although all three of the approaches to value are based on market data, the Sales Comparison Approach is most frequently referred to as the Market Approach. This approach is utilized not only for estimating land value but also in comparing sales of similarly improved properties to parcels on the appraisal roll. As previously discussed in the Data Collection / Validation section of this report, pertinent data from actual sales of properties, both vacant and improved, is pursued throughout the year in order to obtain relevant information which can be used in all aspects of valuation. Sales of similarly improved properties can provide a basis for the depreciation schedules in the

Cost Approach, rates and multipliers used in the Income Approach, and as a direct comparison in the Sales Comparison Approach. Improved sales are also used in ratio studies, which afford the appraiser an excellent means of judging the present level and uniformity of the appraised values.

Unequal Appraisal

Texas appraisal districts typically recognize one of three different approaches to determine market value when estimating values for property tax assessments. Those approaches are Sales Comparison Approach, Income Approach, and Cost Approach. In addition, Gaines CAD recognizes the Uniform and Equal Approach as the value of property is compared to similar properties as provided in the Texas Property Tax Code and the State Constitution.

“Equal appraisal” means the district’s appraisal methods produce consistent results from property to property. To measure equality, Gaines CAD will consider appraisal levels or ratios. To determine a property’s appraisal level, we divide the appraisal roll value by the property’s true market value. Usually, sales or independent appraisals establish the true market value. For example, if a property appraised by the appraisal district at \$95,000 recently sold for \$100,000, its appraisal level is $\$95,000/\$100,000$, or .95% ratio. To measure equality through income producing properties the district utilizes the median overall capitalization rate of sample properties and the appraisal ratio in order to meet the standard described in the Texas Property Tax Code.

By computing the typical ratio for a sample of properties, the appraisal district can estimate the typical level of appraisal for a group of properties or for the appraisal district as a unit. The procedure is called a “ratio study.” Under Texas law, the median ratio of a sample is used to estimate the overall level of appraisal. The median ratio or capitalization rate is determined by saving the ratios in numerical order and choosing the middle ratio. If the sample has an even number of properties, the appraiser would average the two middle ratios.

The appraisal district defends equal appraisal of value or inequality of appraisal value to taxpayers and the Appraisal Review Board under Texas Property Tax Code Section 41.43(b):

(b) A protest on the ground of unequal appraisal of property shall be determined in favor of the protesting party unless the appraisal district establishes that:

(1) The appraisal ratio of the property is equal to or less than the median level of appraisal of a reasonable and representative sample of other properties in the appraisal district;

(2) the appraisal ratio of the property is equal to or less than the median level of appraisal of a sample of properties in the appraisal district consisting of a reasonable number of other properties similarly situated to, or of the same general kind or character as, the property subject to the protest; or

(3) The appraised value of the property is equal to or less than the median appraised value of a reasonable number of comparable properties appropriately adjusted.

(c) For purposes of this section, evidence includes the data, schedules, formulae, or other information used to establish the matter at issue.

Final Valuation Schedules

Based on the market data analysis and review discussed previously in the cost, income and sales approaches, the cost and income models are calibrated and finalized. The calibration results are keyed to the schedules and models in the CAMA system for utilization on all commercial properties in the district. Market factors reflected within the cost and income approaches are evaluated and confirmed based on market sales of commercial and industrial properties. The appraisers review the cost, income, and sales comparison approaches to value for each of the types of properties with available sales information. The final valuation of a property is estimated based on reconciling these indications of value considering the weight of the market information available for evaluation and analysis in these approaches to value.

Statistical and Capitalization Analysis

Statistical analysis of final values is an essential component of quality control. This methodology represents a comparison of the final value against the standard and provides a concise measurement of the appraisal performance. Statistical comparisons of many different standards are used including sales of similar properties, the previous year's appraised value, audit trails, value change analysis and sales ratio analysis.

Appraisal statistics of central tendency and dispersion generated from sales ratios are calculated for each property type with available sales data. These summary statistics including, but not limited to, the weighted mean, provide the appraisers an analytical tool by which to determine both the level and uniformity of appraised value of a particular property type. The level of appraised values can be determined by the weighted mean for individual properties within a specific type, and a comparison of weighted means can reflect the general level of appraised value.

The appraisers review every commercial property type annually through the sales ratio analysis process. The first phase involves ratio studies that compare the recent sales prices of properties to the appraised values of the sold properties. This set of ratio studies affords the appraiser an excellent means of judging the present level of appraised value and uniformity of the appraised values. The appraiser, based on the sales ratio statistics and designated parameters for valuation update, makes a preliminary decision as to whether the value level of a particular property type needs to be updated in an upcoming reappraisal, or whether the level of market value is at an acceptable level.

Potential gross rent estimates, occupancy levels, secondary income, allowable expenses (inclusive of non-recoverables and replacement reserves), net operating income and capitalization rate and multipliers are continuously reviewed. Income model estimates and conclusions are compared to actual information obtained on individual commercial and industrial income properties during the protest hearings process, as well as with information from published sources and area property managers and owners.

INDIVIDUAL VALUE REVIEW PROCEDURES

Field Review

The date of last inspection, extent of that inspection, and the Gaines County CAD appraiser responsible are listed in the CAMA system. If a property owner disputes the District's records concerning this data in a protest hearing, CAMA may be altered based on the credibility of the evidence provided. Normally, a new field check is then requested to verify this information for the current year's valuation or for the next year's valuation. In addition, if a building permit is filed for a particular property indicating a change in characteristics, that property is added to a work file for review.

Commercial appraisers are somewhat limited in the time available to field review all commercial properties of a specific use type. However, a major effort is made by appraisers to field review as many properties as possible or economic areas experiencing large numbers of remodels, renovations, or retrofits, changes in occupancy levels or rental rates, new leasing activity, new construction, or wide variations in sale prices. Field review of real property accounts is accomplished while business personal property is reviewed and inspected in the field. Additionally, the appraisers frequently field review subjective data items such as building class, quality of construction (known as cost modifiers), condition, and physical, functional and economic obsolescence factors contributing significantly to the market value of the property. In some cases field reviews are warranted when sharp changes in occupancy or rental rate levels occur between building classes or between economic areas. With preliminary estimates of value in these targeted areas, the appraisers test computer assisted values against their own appraisal judgment. While in the field, the appraisers physically inspect sold and unsold properties for comparability and consistency of values.

Office Review

Office reviews are completed on properties subject to field inspections and are performed in compliance with the guidelines required by the existing classification system. Office reviews are typically limited by the available market data presented for final value analysis. These reviews summarize the pertinent data of each property as well as comparing the previous value to the proposed value conclusions of the various approaches to value. These evaluations and reviews show proposed value changes,

income model attributes or overrides, economic factor (cost overrides) and special factors affecting the property valuation such as new construction status, and a three years sales history (USPAP property history requirement for non residential property). The appraiser may review methodology for appropriateness to ascertain that it was completed in accordance with USPAP or more stringent statutory and district policies. This review is performed after preliminary ratio statistics have been applied. If the ratio statistics are generally acceptable overall the review process is focused primarily on locating skewed results on an individual basis. Previous values resulting from protest hearings are individually reviewed to determine if the value remains appropriate for the current year based on market conditions. Each appraiser's review is limited to properties in their area of responsibility by property type (improved) or geographic area (commercial vacant land).

When the appraiser is satisfied with the level and uniformity of value for each commercial property within their area of responsibility, the estimates of value go to noticing. Each parcel is subjected to the value parameters appropriate for its use type.

Performance Tests

The primary tool used to measure mass appraisal performance is the ratio study. A ratio study compares appraised values to market prices. In a ratio study, market values (value in exchange) are typically represented with the range of sale prices, i.e. a sales ratio study. Independent, expert appraisals may also be used to represent market values in a ratio study, i.e. an appraisal ratio study. If there are not enough examples of market price to provide necessary representativeness, independent appraisals can be used as indicators for market value. This can be particularly useful for commercial or industrial real property for which sales are limited. In addition, appraisal ratio studies can be used for properties statutorily not appraised at market value, but reflect the use-value requirement. An example of this are multi-family housing projects subject to subsidized rent provisions or other governmental guarantees as provided by legislative statutes (affordable housing) or agricultural lands to be appraised on the basis of productivity or use value.

Gaines CAD has adopted the policies of the IAAO STANDARD ON RATIO STUDIES, circa July 1999 regarding its ratio study standards and practices. Ratio studies generally have six basic steps: (1) determination of the purpose and objectives, (2) data collection and preparation, (3) comparing appraisal and market data, (4) stratification, (5) statistical analysis, and (6) evaluation and application of the results.

Sales Ratio Studies

Sales ratio studies are an integral part of estimating equitable and accurate market values, and ultimately property assessments for these taxing jurisdictions. The primary uses of sale ratio studies include the determination of a need for general

reappraisal; prioritizing selected groups of property types for reappraisal; identification of potential problems with appraisal procedures; assist in market analyses; and, to calibrate models used to estimate appraised values during valuation or reappraisal cycles. However, these studies cannot be used to judge the accuracy of an individual property appraised value. The Gaines County Appraisal Review Board may make individual value adjustments based on unequal appraisal (ratio) protest evidence submitted on a case-by-case basis during the hearing process.

Overall sales ratios are generated by use type semi-annually (or more often in specific areas) to allow appraisers to review general market trends in their area of responsibility and for the Property Study from the Property Tax Division of the Comptroller's Office. In many cases, field checks may be conducted to insure the ratios produced are accurate and the appraised values utilized are based on accurate property data characteristics. These ratio studies aid the appraisers by providing an indication of market activity by economic area or changing market conditions (appreciation or depreciation).

Comparative Appraisal Analysis

The commercial appraiser performs an average unit value comparison in addition to a traditional ratio study. These studies are performed on commercially classed properties by property use type (such as apartment, office, retail and warehouse usage or special use). The objective to this evaluation is to determine appraisal performance of sold and unsold properties. Appraiser's average unit prices of sales and average unit appraised values of the same parcels and the comparison of average value changes of sold and unsold properties. These studies are conducted on substrata such as building class and on properties located within various economic areas. In this way, overall appraisal performance is evaluated geographically, by specific property type to discern whether sold parcels have been selectively appraised. When sold parcels and unsold parcels are appraised equally, the average unit values are similar. These sales and equity studies are performed prior to final appraisal and to annual noticing.

Business Personal Property Valuation Process

INTRODUCTION

Scope of Responsibility

There are four different personal property types appraised by the district's personal property section: Business Personal Property accounts; leased assets; vehicles and aircraft; and multi-location assets. There are approximately 825 business personal property accounts.

- **Personnel** - The personal property staff consists of 1 appraiser and 1 support staff.

Kathy Mullings, Personal Property Supervisor and Appraiser
Andrea Roybal, Support Staff – Appraiser III

- **Data** - A common set of data characteristics for each personal property account in Gaines CAD is collected in the field and data entered in the office. The personal property appraiser collects the field data and maintains electronic property files making updates and changes gathered from field inspections, newspapers, property renditions, sales tax permit listing and interviews with property owners.

VALUATION APPROACH

SIC Code Analysis

Business personal property is classified and utilizes a four digit numeric codes, called Standard Industrial Classification (SIC) codes that were developed by the federal government to describe property. These classifications are used by Gaines CAD to classify personal property by business type.

SIC code identification and delineation is the cornerstone of the personal property valuation system at the district. All of the personal property analysis work done in association with the personal property valuation process is SIC code specific. SIC codes are delineated based on observable aspects of homogeneity and business use.

Highest and Best Use Analysis

The highest and best use of property is the reasonable and probable use that supports the greatest income and the highest present value as of the date of the appraisal. The highest and best use must be physically possible, legal, financially feasible, and productive to its maximum. The highest and best use of personal property is normally its current use.

DATA COLLECTION/VALIDATION

Data Collection Procedures

Personal property data collection procedures are published and distributed to the appraiser involved in the appraisal and valuation of personal property. The appraisal procedures are reviewed and revised to meet the changing requirements of field data collection.

Sources of Data

The district's business personal property characteristic data was collected through a massive field data collection effort coordinated by the district over the recent past and from property owner renditions. From year to year, reevaluation activities permit district appraisers to collect new data through an annual field inspection. This project results in the discovery of new businesses, changes in ownership, relocation of businesses, and closures of businesses not revealed through other sources. Tax assessors, city and local newspapers, and the public often provide the district information regarding new personal property and other useful facts related to property valuation.

Vehicles

An outside vendor provides Gaines CAD with a listing of vehicles within the jurisdiction. The vendor develops this listing from the Texas Department of Transportation (TxDOT) Title and Registration Division records. Other sources of data include property owner renditions and field inspections.

Leased and Multi-Location Assets

The primary source of leased and multi-location assets is property owner renditions of property. Other sources of data include field inspections.

VALUATION AND STATISTICAL ANALYSIS (model calibration)

Cost Schedules

Cost schedules are developed based on the SIC code by the Property Tax Division of the Comptroller's Office and by district personal property valuation appraisers. The cost schedules are developed by analyzing cost data from property owner renditions, hearings, state schedules, and published cost guides. The cost schedules are reviewed as necessary to conform to changing market conditions. The schedules are typically in a price per square foot format, but some exception SIC's are, in an alternate price per unit format, such as per room for hotels.

Statistical Analysis

Summary statistics including, but not limited to, the median, weighted mean, and standard deviation provide the appraisers an analytical tool by which to determine both the level and uniformity of appraised value by SIC code. Review of the standard deviation can discern appraisal uniformity within SIC codes.

Depreciation Schedule and Trending Factors:

Business Personal Property

Gaines CAD's primary approach to the valuation of business personal property is the cost approach. The replacement cost new (RCN) is either developed from property owner reported historical cost or from CAD developed valuation models. The trending factors used by the CAD to develop RCN are based on published valuation guides. The percent good depreciation factors used by Gaines CAD are also based on published valuation guides. The index factors and percent good depreciation factors are used to develop present value factors (PVF), by year of acquisition, as follows:

$$\text{PVF} = \text{INDEX FACTOR} \times \text{PERCENT GOOD FACTOR}$$

The PVF is used as an "express" calculation in the cost approach. The PVF is applied to reported historical cost as follows:

$$\text{MARKET VALUE ESTIMATE} = \text{PVF} \times \text{HISTORICAL COST}$$

This mass appraisal PVF schedule is used to ensure that estimated values are uniform and consistent within the market and reflect current economic pressures of supply and demand.

Computer Assisted Personal Property Appraisal (CAPPA)

The CAPPA valuation process has two main objectives: 1) Analyze and adjust estimated asset cost with existing SIC models. 2) Develop new models for business classifications not previously integrated into CAPPA. The delineated sample is reviewed for accuracy of SIC code, square footage, field data, and original cost information. Models are created and refined using actual original cost data to derive a typical replacement cost new (RCN) per square foot for a specific category of assets. The RCN per square foot is depreciated by the estimated age using the depreciation table adopted for the tax year.

The data sampling process is conducted in the following order: 1) Prioritizing Standard Industrial Classification (SIC) codes for model analysis. 2) Compiling the data and developing the reports. 3) Field checking the selected samples. The models are built and adjusted using internally developed software. The models are then tested against the previous year's data. The typical RCN per square foot (or applicable unit) is determined by a statistical analysis of the available data.

CAPPA model values are used in the general business personal property valuation program to estimate the value of new accounts for which no property owner's rendition is filed. Model values are also used to establish tolerance parameters for testing the valuation of property for which prior data years' data exist or for which current year rendered information is available. The calculated current year value or the prior year's value is compared to the indicated model value by the valuation program. If the value being tested is within an established acceptable percentage tolerance range of the model value, the account passes that range check and moves to the next valuation step. If the account fails the tolerance range check, it is flagged for individual review. Allowable tolerance ranges may be adjusted from year to year depending on the analysis of the results of the prior year.

Vehicles

Value estimates for vehicles are provided by an outside vendor and are based on Red Book published book values, and there are also considerations available for high mileage. Vehicles that are not valued by the vendor are valued by an appraiser using PVF schedules or published guides.

Leased and Multi-Location Assets

Leased and multi-location assets are valued using the PVF schedules mentioned above. Assets that are not valued by the vendor are valued by an appraiser using PVF schedules or published guides.

INDIVIDUAL VALUE REVIEW PROCEDURES

Office Review

Business Personal Property

A district valuation computer program exists in a mainframe environment that identifies accounts in need of review based on a variety of conditions. Property owner renditions, accounts with field or other data changes, accounts with prior hearings, new accounts, and SIC cost table changes are all considered. The accounts are processed by the valuation program and pass or fail preset tolerance parameters by comparing appraised values to prior year and model values. The appraisers review accounts that fail the tolerance parameters.

PERFORMANCE TESTS

Ratio Studies

Each year the Property Tax Division of the state comptroller's office conducts a property value study (PVS). The PVS is a ratio study used to gauge appraisal district performance. Results from the PVS play a part in school funding. Rather than a sales ratio study, the personal property PVS is a ratio study using state cost and depreciation schedules to develop comparative personal property values. These values are then compared to Gaines CAD's personal property values and ratios are indicated.

.....
LIMITING CONDITIONS

The appraised value estimates provided by the district are subject to the following conditions:

1. The appraisals were prepared exclusively for ad valorem tax purposes.
2. The property characteristic data upon which the appraisals are based is assumed to be correct. Exterior inspections of the property appraised were performed as staff resources and time allowed. Some interior inspections of property appraised were performed at the request of the property owner and required by the district for clarification purposes and to correct property descriptions.
3. Validation of sales transactions was attempted through questionnaires to buyer and seller, telephone survey and field review. In the absence of such confirmation, residential sales data obtained from vendors was considered reliable.
4. I have attached a list of staff providing significant mass appraisal assistance to the person signing this certification.

Certification Statement:

"I, Gayla Harridge, Chief Appraiser for the Gaines County Central Appraisal District, solemnly swear that I will make or caused to be made a diligent inquiry to ascertain all property in the district subject to appraisal by me, and that I will include in the records all property that I am aware of at an appraised value which, to the best of my knowledge and belief, is determined as required by law."

Gayla Harridge
Chief Appraiser
Gaines County Appraisal District

Property Tax Calendar

January

1

- Taxable values and qualification for certain exemptions determined (except for inventories appraised September 1) (Secs. 11.42, 23.01, 23.12)
- Date a tax lien attaches to property to secure payments of taxes, penalties and interest that will be imposed for the year (Sec. 32.01)
- Real Estate appraisers (residential and commercial) finish permits on property constructed at less than 100% complete.

- Date rendition period begins; continues through April 15 for those property owners not requesting a filing extension (Sec. 22.23)
- Date that half the members of the county appraisal district (CAD) board of directors begin two-year terms if the district has staggered terms (Sec. 6.034)
- Date that half of appraisal review board (ARB) members begin 2-year terms (Sec. 6.41)

10

- If tax bill not mailed on or before this date, delinquency date postponed (Sec. 31.04).

31

- Deadline for Texas Comptroller's preliminary Property Value Study (PVS) findings to Education Commissioner and each school district (Government Code Sec. 403.302)
- Last day for chief appraiser to deliver applications for special appraisal and exemptions requiring annual applications (Secs. 11.44, 23.43)
- Last day for disabled or 65-or-older homeowners to pay one quarter of homestead property taxes in installments. Homeowners whose homes were damaged in a disaster within a designated disaster area may choose this payment option (Secs. 31.031, 31.032)
- Last day for appraisal district to give public notice of 2006 capitalization rate used to appraise property with low and moderate-income housing exemption (Sec. 11.1825).
- Last date to publicize exemption laws (Sec. 11.44 (b))

February

1

- Date that taxes become delinquent if bill was mailed on or before January 10. Rollback tax for change of use of 1-d-1 land becomes delinquent if taxing unit delivered bill to owner on or before January 10, (Secs. 23.46, 23.55, 23.76, 23.9807, 31.02).
- Last day for motor vehicle, boat and outboard motors, heavy equipment and manufactured housing dealers to file dealer's inventory declarations (Secs. 23.121, 23.124, 23.1241, 23.127)

15

- Last day for county collector to disburse motor vehicle, boat and outboard motor, heavy equipment and manufactured housing inventory taxes from escrow accounts to taxing units (Secs. 23.122, 23.1242, 23.125, 23.128)

28

- Last day to request cooperative housing appraisal (Sec. 23.19)

March

13

- Deadline to file written appeal of PVS findings with Texas Comptroller (Government Code Sec. 403.303)

31

- Last day for taxing units' second quarterly payment for CAD budget (Sec. 6.06)
- Last day for disabled or 65-or-older homeowners or homeowners in a disaster area to pay second installments on home taxes (Secs. 31.031, 31.032)
- Last day for cities to report information of reinvestment zones and tax increment financing plans to Texas Comptroller (Sec. 311.019)
- Last day for qualified community housing development corporation to file listing of property acquired or sold during past year with the chief appraiser (Sec. 11.182)

April

17

- Last day for property owners to file renditions and property information reports unless they request a filing extension in writing (Sec. 22.23)

30

Last day for property owners to file an Application for Exemption of Goods Exported from Texas (Sec. 11.251)

Last day for property owners to file an Application for Pollution Control Tax Exemption (Sec. 11.31)

May

1

- Last day for property owners to file these applications or reports with the CAD
 - Some exemption applications (Sec. 11.43)
 - Notice to chief appraiser that property is no longer entitled to an exemption not requiring annual application (Sec. 11.43)
 - Applications for special appraisal or notices to chief appraiser that property no longer qualifies for 1-d and 1-d-1 agricultural land, timberland, restricted-use timberland, recreational-park-scenic land and public access airport property (Secs. 23.43, 23.54, 23.75, 23.84, 23.94, 23.9804)
 - Railroad rolling stock reports (Sec. 24.32)
 - Requests for separate listing of separately owned land and improvements (Sec. 25.08)
 - Requests for proportionate taxing of a planned unit development property (Sec. 25.09)
 - Requests for separate listing of separately-owned standing timber and land (Sec. 25.10)
 - Requests for separate listing of undivided interests (Sec. 25.11); and
 - Requests for joint taxation of separately owned mineral interest (Sec. 25.12)

1-15

- Time that taxing units may file resolutions with chief appraiser to change CAD finance method. Three-fourths of taxing units must file for change to occur (Sec. 6.061)
- Time that chief appraiser must publish notice about taxpayer protest procedures in a local newspaper with general circulation (Secs. 41.41, 41.70)

1-31

- Time that taxing units must notify delinquent taxpayers that taxes delinquent on July 1 will incur additional penalty for attorney collection costs (Sec. 33.07)

15

- Last day for property owners to file renditions and property information reports if they requested an extension in writing. For good cause, chief appraiser may extend this deadline another 15 days (Sec. 22.23)
- Last day (or as soon as practicable) for chief appraiser to mail notices of appraised value and notices of overlapping appraisal districts (Secs. 6.025 and 25.19)
- Last day (or as soon as practicable) for chief appraiser to prepare appraisal records and submit to ARB (Secs. 25.01, 25.22)

19

- Last day for chief appraiser to count taxing units' resolutions to change CAD's finance method (Sec. 6.061)

24

- Last day for chief appraiser to notify taxing units of change in the CAD's finance method (Sec. 6.061)

31

- Last day for property owners to file protest with ARB (or by 30th day after notice of appraised value is delivered, whichever is later) (Sec. 41.44)
- Last day for taxing units to file challenges with ARB (or within 15 days after ARB receives appraisal records, whichever is later) (Sec. 41.04)
- Last day for disabled or 65-or-older homeowners or property owners with homes in a disaster area to pay third installment on home taxes (Secs. 31.031, 31.032)
- Last day for religious organizations to amend charters and file new applications (or within 60 days of exemption denial, whichever is later) (Sec. 11.421).

June

7

- Last day for chief appraiser to certify estimate of school district's taxable value for school district to use for publishing notice of budget and proposed tax rate and adopting its budget for a fiscal year that begins July 1 (Sec. 26.01)

14

- Last day for chief appraiser to submit recommended 2010 budget to CAD board and taxing units (unless taxing units have changed CAD's fiscal year) (Sec. 6.06)

16

- Beginning date that CAD board may pass resolution to change CAD finance method, subject to taxing units' unanimous approval. Period ends August 14 (Sec. 6.061)

30

- Last day to pay second half of taxes by split payment (Sec. 31.03).
- Last day for taxing units' third quarterly payment for 2009 CAD budget (Sec. 6.06)
- Last day to form a taxing unit to levy 2009 property taxes (Sec. 26.12).
- Last day for taxing units to adopt local option percentage homestead exemptions (Sec. 11.13)
- Last day for private schools to amend charters and file new applications (or within 60 days of exemption denial, whichever is later) (Sec. 11.422)
- Last day for CADs to report formation of reinvestment zones and tax abatement agreements to the Texas Comptroller (Sec. 312.005)

July

3

- Date that delinquent taxes incur total 12 percent penalty (Sec. 33.01)
- Taxes delinquent on or after February 1 but not later than May 1 incur additional penalty to pay attorney collection costs (Sec. 33.07). (See Secs. 33.08 and 33.11 for additional penalties)
- Last day for ARBs to complete review of railroad rolling stock values for submission to Texas Comptroller (or soon after) (Sec. 24.35)
- Deadline for Texas Comptroller to certify final 2008 PVS findings to Education Commissioner and each school district (Comptroller Rule Sec. 9.109)

20

- Date ARB must approve appraisal records, but may not do so if more than 5 percent of total appraised value remains under protest (Sec. 41.12)

25

- Last day for chief appraiser to certify appraisal roll to each taxing unit (Sec. 26.01)

31

- Last day for property owners to apply for September 1 inventory appraisal (Sec. 23.12)
- Last day for disabled or 65-or-older homeowners or homeowners in a disaster area to pay fourth installment on home taxes (Secs. 31.031, 31.032)
- Last day for Texas Comptroller to certify apportionment of railroad rolling stock value to counties, with supplemental records after that date (Sec. 24.38)

August

1

- Date taxing unit's assessor submits appraisal roll and an estimate of collection rate for current year to governing body (or as soon as practicable) (Sec. 26.04)

7

- Date taxing units (other than school districts and small taxing units) must publicize effective tax and rollback rates, unencumbered fund balances, debt obligation schedule and other applicable items (or soon after) (Sec. 26.04)

14

- Last day for CAD board to pass and deliver resolution to change CAD finance method, subject to taxing unit's unanimous consent (Sec. 6.061)

31

- Last day for property owner to give correct address to CAD in writing for tax bill; penalties and interest waived if bill not sent to correct address 21 days before delinquency date (Sec. 33.011)
- Last day taxing units may file resolutions with the CAD board to oppose proposed change in the CAD finance method (Sec. 6.061)

September

1

- Taxable values of inventories may be determined as of this date, at property owner's written option (Sec. 23.12)
- Notice of budget hearing before the board of directors must be published using a quarter-page ad (Sec. 6.062) Publication must be at least 10 days before hearing.

14

- Last day for CAD board to adopt CAD budget, unless district has changed its fiscal year (Sec. 6.06)

15

- Last day for CAD board to approve written reappraisal plan (Sec. 6.05)

29

- Last day for taxing units to adopt tax rate, or no later than 60th day after chief appraiser certifies appraisal roll to unit. Failure to adopt by these required dates results in unit adopting lower of its effective tax rate for this year or last year's tax rate; unit's governing body must ratify new rate within five days (Sec. 26.05)

October

2

- Last day for taxing units' fourth quarterly payment for 2012 CAD budget (Sec. 6.06)
- Date tax assessor mails 2012 tax bills (or as soon as practicable) (Sec. 31.01)

November

30

- First half of split payment of taxes is due on or before this date (Sec 31.03)

December

1-29

- Time when chief appraiser may conduct a mail survey to verify homestead exemption eligibility (Sec. 11.47)

29

- Last day for taxing units' first quarterly payment for 2012 CAD budget (Sec. 6.06)

STANDARD 6: MASS APPRAISAL, DEVELOPMENT AND REPORTING

In developing a mass appraisal, an appraiser must be aware of, understand, and correctly employ those recognized methods and techniques necessary to produce and communicate credible mass appraisals. USPAP standard 6 is a necessary set of rules that provides structure and guidance for the Gaines County appraisal staff during the development and implementation of appraisal concepts.

Comment: STANDARD 6 applies to all mass appraisals of real or personal property regardless of the purpose or use of such appraisals. STANDARD 6 is directed toward the substantive aspects of developing and communicating credible analyses, opinions, and conclusions in the mass appraisal of properties. Mass appraisals can be prepared with or without computer assistance. The reporting and jurisdictional exceptions applicable to public mass appraisals prepared for ad valorem taxation do not apply to mass appraisals prepared for other purposes.

A mass appraisal includes:

- 1) identifying properties to be appraised;
- 2) defining market area of consistent behavior that applies to properties;
- 3) identifying characteristics (supply and demand) that affect the creation of value in that market area;
- 4) developing a model structure that reflects the relationship among the characteristics affecting value in the market area;
- 5) calibrating the model structure to determine the contribution of the individual characteristics affecting value;
- 6) applying the conclusions reflected in the model to the characteristics of the property(ies) being appraised; and
- 7) Reviewing the mass appraisal results.

The JURISDICTIONAL EXCEPTION RULE may apply to several sections of STANDARD 6 because ad valorem tax administration is subject to various state, county, and municipal laws.

Standards Rule 6-1

In developing a mass appraisal, an appraiser must:

- (a) be aware of, understand, and correctly employ those recognized methods and techniques necessary to produce a credible mass appraisal;

Comment: Mass appraisal provides for a systematic approach and uniform application of appraisal methods and techniques to obtain estimates of value that allow for statistical review and analysis of results.

This requirement recognizes that the principle of change continues to affect the manner in which appraisers perform mass appraisals. Changes and developments in the real property and personal

property fields have a substantial impact on the appraisal profession.

To keep abreast of these changes and developments, the appraisal profession is constantly reviewing and revising appraisal methods and techniques and devising new methods and techniques to meet new circumstances. For this reason it is not sufficient for appraisers to simply maintain the skills and the knowledge they possess when they become appraisers. Each appraiser must continuously improve his or her skills to remain proficient in mass appraisal.

- (b) not commit a substantial error of omission or commission that significantly affects a mass appraisal; and

Comment: An appraiser must use sufficient care to avoid errors that would significantly affect his or her opinions and conclusions. Diligence is required to identify and analyze the factors, conditions, data, and other information that would have a significant effect on the credibility of the assignment results.

- (c) Not render a mass appraisal in a careless or negligent manner.

Comment: Perfection is impossible to attain, and competence does not require perfection. However, an appraiser must not render appraisal services in a careless or negligent manner. This Standards Rule requires an appraiser to use due diligence and due care.

Standards Rule 6-2

In developing a mass appraisal, an appraiser must:

- (a) **identify the client and other intended users;**
- (b) identify the intended use of the appraisal;

Comment: An appraiser must not allow the intended use of an assignment or a clients objectives to cause the assignment results to be biased.

- (c) identify the type and definition of value, and, if the value opinion to be developed is market value, ascertain whether the value is to be the most probable price:
 - (i) in terms of cash; or
 - (ii) in terms of financial arrangements equivalent to cash; or
 - (iii) in such other terms as may be precisely defined; and
 - (iv) if the opinion of value is based on non-market financing or financing with unusual conditions or incentives, the terms of such financing must be clearly identified and the appraisers opinion of their contributions to or negative influence on value must be developed by analysis of relevant market data;

Comment: For certain types of appraisal assignments in which a legal definition of market value has been established and takes precedence, the [JURISDICTIONAL EXCEPTION RULE](#) may apply.

- (d) **identify the effective date of the appraisal;**
- (e) identify the characteristics of the properties that are relevant to the type and definition of value and intended use , including:
 - (i) the group with which a property is identified according to similar market influence;
 - (ii) the appropriate market area and time frame relative to the property being valued; and
 - (iii) their location and physical, legal, and economic characteristics;

Comment: The properties must be identified in general terms, and each individual property in the universe must be identified, with the information on its identity stored or referenced in its property

record.

When appraising proposed improvements, an appraiser must examine and have available for future examination, plans, specifications, or other documentation sufficient to identify the extent and character of the proposed improvements.

Ordinarily, proposed improvements are not appraised for ad valorem tax. Appraisers, however, are sometimes asked to provide opinions of value of proposed improvements so that developers can estimate future property tax burdens. Sometimes units in condominiums and planned unit developments are sold with an interest in unbuilt community property, the pro rata value of which, if any, must be considered in the analysis of sales data.

- (f) identify the characteristics of the market that are relevant to the purpose and intended use of the mass appraisal including:
 - (i) location of the market area;
 - (ii) physical, legal, and economic attributes;
 - (iii) time frame of market activity; and
 - (iv) property interests reflected in the market;
- (g) in appraising real property or personal property:
 - (i) identify the appropriate market area and time frame relative to the property being valued;
 - (ii) when the subject is real property, identify and consider any personal property, trade fixtures, or intangibles that are not real property but are included in the appraisal;
 - (iii) when the subject is personal property, identify and consider any real property or intangibles that are not personal property but are included in the appraisal;
 - (iv) identify known easements, restrictions, encumbrances, leases, reservations, covenants, contracts, declarations, special assessments, ordinances, or other items of similar nature; and
 - (v) identify and analyze whether an appraised fractional interest, physical segment or partial holding contributes pro rata to the value of the whole;

Comment: The above requirements do not obligate the appraiser to value the whole when the subject of the appraisal is a fractional interest, physical segment, or a partial holding. However, if the value of the whole is not identified, the appraisal must clearly reflect that the value of the property being appraised cannot be used to develop the value opinion of the whole by mathematical extension.

- (h) analyze the relevant economic conditions at the time of the valuation, including market acceptability of the property and supply, demand, scarcity, or rarity;
- (i) identify any extraordinary assumptions and any hypothetical conditions necessary in the assignment; and

Comment: An extraordinary assumption may be used in an assignment only if:

it is required to properly develop credible opinions and conclusions;

the appraiser has a reasonable basis for the extraordinary assumption;

use of the extraordinary assumption results in a credible analysis; and

the appraiser complies with the disclosure requirements set forth in USPAP for extraordinary assumptions.

A hypothetical condition may be used in an assignment only if:

use of the hypothetical condition is clearly required for legal purposes, for purposes of

reasonable analysis, or for purposes of comparison;

use of the hypothetical condition results in a credible analysis; and

the appraiser complies with the disclosure requirements set forth in USPAP for hypothetical conditions.

- (j) **determine the scope of work necessary to produce credible assignment results in accordance with the SCOPE OF WORK RULE.**

Standards Rule 6-3

When necessary for credible assignment results, an appraiser must:

- (a) in appraising real property, identify and analyze the effect on use and value of the following factors: existing land use regulations, reasonably probable modifications of such regulations, economic supply and demand, the physical adaptability of the real estate, neighborhood trends, and highest and best use of the real estate; and

Comment: This requirement sets forth a list of factors that affect use and value. In considering neighborhood trends, an appraiser must avoid stereotyped or biased assumptions relating to race, age, color, gender, or national origin or an assumption that race, ethnic, or religious homogeneity is necessary to maximize value in a neighborhood. Further, an appraiser must avoid making an unsupported assumption or premise about neighborhood decline, effective age, and remaining life. In considering highest and best use, an appraiser must develop the concept to the extent required for a proper solution to the appraisal problem.

- (b) in appraising personal property: identify and analyze the effects on use and value of industry trends, value-in-use, and trade level of personal property. Where applicable, identify the effect of highest and best use by measuring and analyzing the current use and alternative uses to encompass what is profitable, legal, and physically possible, as relevant to the type and definition of value and intended use of the appraisal. Personal property has several measurable marketplaces; therefore, the appraiser must define and analyze the appropriate market consistent with the type and definition of value.

Comment: The appraiser must recognize that there are distinct levels of trade and each may generate its own data. For example, a property may have a different value at a wholesale level of trade, a retail level of trade, or under various auction conditions. Therefore, the appraiser must analyze the subject property within the correct market context.

Standards Rule 6-4

In developing a mass appraisal, an appraiser must:

- (a) identify the appropriate procedures and market information required to perform the appraisal, including all physical, functional, and external market factors as they may affect the appraisal;

Comment: Such efforts customarily include the development of standardized data collection forms, procedures, and training materials that are used uniformly on the universe of properties under consideration.

- (b) employ recognized techniques for specifying property valuation models; and

Comment: The formal development of a model in a statement or equation is called model specification. Mass appraisers must develop mathematical models that, with reasonable accuracy, represent the relationship between property value and supply and demand factors, as represented by quantitative and qualitative property characteristics. The models may be specified using the cost, sales comparison, or income approaches to value. The specification format may be tabular, mathematical, linear, nonlinear, or any other structure suitable for representing the observable property characteristics. Appropriate approaches must be used in appraising a class of properties. The concept of recognized techniques applies to both real and personal property valuation models.

- (c) employ recognized techniques for calibrating mass appraisal models.

Comment: Calibration refers to the process of analyzing sets of property and market data to determine the specific parameters of a model. The table entries in a cost manual are examples of calibrated parameters, as well as the coefficients in a linear or nonlinear model. Models must be calibrated using recognized techniques, including, but not limited to, multiple linear regression, nonlinear regression, and adaptive estimation.

Standards Rule 6-5

In developing a mass appraisal, when necessary for credible assignment results, an appraiser must:

- (a) collect, verify, and analyze such data as are necessary and appropriate to develop:
 - (i) the new cost of the improvements;
 - (ii) accrued depreciation;
 - (iii) value of the land by sales of comparable properties;
 - (iv) value of the property by sales of comparable properties;
 - (v) value by capitalization of income or potential earnings i.e., rentals, expenses, interest rates, capitalization rates, and vacancy data;

Comment: This Standards Rule requires appraisers engaged in mass appraisal to take reasonable steps to ensure that the quantity and quality of the factual data that are collected are sufficient to produce credible appraisals. For example, in real property, where applicable and feasible, systems for routinely collecting and maintaining ownership, geographic, sales, income and expense, cost, and property characteristics data must be established. Geographic data must be contained in as complete a set of cadastral maps as possible, compiled according to current standards of detail and accuracy. Sales data must be collected, confirmed, screened, adjusted, and filed according to current standards of practice. The sales file must contain, for each sale, property characteristics data that are contemporaneous with the date of sale. Property characteristics data must be appropriate and relevant to the mass appraisal models being used. The property characteristics data file must contain data contemporaneous with the date of appraisal including historical data on sales, where appropriate and available. The data collection program must incorporate a quality control program, including checks and audits of the data to ensure current and consistent records.

- (b) base estimates of capitalization rates and projections of future rental rates and/or potential earnings

capacity, expenses, interest rates, and vacancy rates on reasonable and appropriate evidence;

Comment: This requirement calls for an appraiser, in developing income and expense statements and cash flow projections, to weigh historical information and trends, current market factors affecting such trends, and reasonably anticipated events, such as competition from developments either planned or under construction.

- (c) identify and, as applicable, analyze terms and conditions of any available leases; and
- (d) **identify the need for and extent of any physical inspection.**

Standards Rule 6-6

When necessary for credible assignment results in applying a calibrated mass appraisal model an appraiser must:

- (a) value improved parcels by recognized methods or techniques based on the cost approach, the sales comparison approach, and income approach;
- (b) value sites by recognized methods or techniques; such techniques include but are not limited to the sales comparison approach, allocation method, abstraction method, capitalization of ground rent, and land residual technique;
- (c) when developing the value of a leased fee estate or a leasehold estate, analyze the effect on value, if any, of the terms and conditions of the lease;

Comment: In ad valorem taxation the appraiser may be required by rules or law to appraise the property as if in fee simple, as though unencumbered by existing leases. In such cases, market rent would be used in the appraisal, ignoring the effect of the individual, actual contract rents.

- (d) analyze the effect on value, if any, of the assemblage of the various parcels, divided interests, or component parts of a property; the value of the whole must not be developed by adding together the individual values of the various parcels, divided interests, or component parts; and

Comment: When the value of the whole has been established and the appraiser seeks to value a part, the value of any such part must be tested by reference to appropriate market data and supported by an appropriate analysis of such data.

- (e) **when analyzing anticipated public or private improvements, located on or off the site, analyze the effect on value, if any, of such anticipated improvements to the extent they are reflected in market actions.**

Standards Rule 6-7

In reconciling a mass appraisal an appraiser must:

- (a) reconcile the quality and quantity of data available and analyzed within the approaches used and the applicability or suitability of the approaches used; and

- (b) employ recognized mass appraisal testing procedures and techniques to ensure that standards of accuracy are maintained.

Comment: It is implicit in mass appraisal that, even when properly specified and calibrated mass appraisal models are used, some individual value conclusions will not meet standards of reasonableness, consistency, and accuracy. However, appraisers engaged in mass appraisal have a professional responsibility to ensure that, on an overall basis, models produce value conclusions that meet attainable standards of accuracy. This responsibility requires appraisers to evaluate the performance of models, using techniques that may include but are not limited to, goodness-of-fit statistics, and model performance statistics such as appraisal-to-sale ratio studies, evaluation of hold-out samples, or analysis of residuals.

Standards Rule 6-8

A written report of a mass appraisal must clearly communicate the elements, results, opinions, and value conclusions of the appraisal.

Each written report of a mass appraisal must:

- (a) clearly and accurately set forth the appraisal in a manner that will not be misleading;
- (b) contain sufficient information to enable the intended users of the appraisal to understand the report properly;

Comment: Documentation for a mass appraisal for ad valorem taxation may be in the form of (1) property records, (2) sales ratios and other statistical studies, (3) appraisal manuals and documentation, (4) market studies, (5) model building documentation, (6) regulations, (7) statutes, and (8) other acceptable forms.

- (c) clearly and accurately disclose all assumptions, extraordinary assumptions, hypothetical conditions, and limiting conditions used in the assignment;

Comment: The report must clearly and conspicuously: state all extraordinary assumptions and hypothetical conditions; and state that their use might have affected the assignment results.

- (d) state the identity of the client and any intended users, by name or type;
- (e) state the intended use of the appraisal;
- (f) disclose any assumptions or limiting conditions that result in deviation from recognized methods and techniques or that affect analyses, opinions, and conclusions;
- (g) set forth the effective date of the appraisal and the date of the report;

Comment: In ad valorem taxation the effective date of the appraisal may be prescribed by law. If no effective date is prescribed by law, the effective date of the appraisal, if not stated, is presumed to be contemporaneous with the data and appraisal conclusions. The effective date of the appraisal establishes the context for the value opinion, while the date of the report indicates whether the perspective of the appraiser on the market or property use conditions as of the effective date of the appraisal was prospective, current, or retrospective.

Reiteration of the date of the report and the effective date of the appraisal at various stages of the report in tandem is important for the clear understanding of the reader whenever market or property use conditions on the date of the report are different from such conditions on the effective date of the appraisal.

- (h) state the type and definition of value and cite the source of the definition;

Comment: Stating the type and definition of value also requires any comments needed to clearly

indicate to intended users how the definition is being applied.

When reporting an opinion of market value, state whether the opinion of value is:

In terms of cash or of financing terms equivalent to cash; or

Based on non-market financing with unusual conditions or incentives.

When an opinion of market value is not in terms of cash or based on financing terms equivalent to cash, summarize the terms of such financing and explain their contributions to or negative influence on value.

- (i) identify the properties appraised including the property rights;

Comment: The report documents the sources for location, describing and listing the property. When applicable, include references to legal descriptions, addresses, parcel identifiers, photos, and building sketches. In mass appraisal this information is often included in property records. When the property rights to be appraised are specified in a statute or court ruling, the law must be referenced.

- (j) describe the scope of work used to develop the appraisal; exclusion of the sales comparison approach, cost approach, or income approach must be explained;

Comment: Because intended user's reliance on an appraisal may be affected by the scope of work, the report must enable them to be properly informed and not misled. Sufficient information includes disclosure of research and analyses performed and might also include disclosure of research and analyses not performed.

When any portion of the work involves significant mass appraisal assistance, the appraiser must describe the extent of that assistance. The signing appraiser must also state the name(s) of those providing the significant mass appraisal assistance in the certification, in accordance with SR 6-9.

- (k) describe and justify the model specification(s) considered, data requirements, and the model(s) chosen;

Comment: The appraiser must provide sufficient information to enable the client and intended users to have confidence that the process and procedures used conform to accepted methods and result in credible value conclusions. In the case of mass appraisal for ad valorem taxation, stability and accuracy are important to the credibility of value opinions. The report must include a discussion of the rationale for each model, the calibration techniques to be used, and the performance measures to be used.

- (l) **describe the procedure for collecting, validating, and reporting data;**

Comment: The report must describe the sources of data and the data collection and validation processes. Reference to detailed data collection manuals must be made, as appropriate, including where they may be found for inspection.

- (m) describe calibration methods considered and chosen, including the mathematical form of the final model(s); describe how value conclusions were reviewed; and, if necessary, describe the availability of individual value conclusions;
- (n) when an opinion of highest and best use was developed, discuss how that opinion was determined;

Comment: The mass appraisal report must reference case law, statute, or public policy that describes highest and best use requirements. When actual use is the requirement, the report must discuss how use-value opinions were developed. The appraisers reasoning in support of the highest and best use opinion must be provided in the depth and detail required by its significance to the appraisal.

- (o) identify the appraisal performance tests used and set forth the performance measures attained;
- (p) describe the reconciliation performed, in accordance with Standards Rule 6-7; and
- (q) **include a signed certification in accordance with Standards Rule 6-9.**

Standards Rule 6-9

Each written appraisal review report must contain a signed certification that is similar in content to the following form:

I certify that, to the best of my knowledge and belief:

- the statements of fact contained in this report are true and correct.
- the reported analyses, opinions, and conclusions are limited only by the reported assumptions and limiting conditions, and is my personal, impartial, and unbiased professional analyses, opinions, and conclusions.
- I have no (or the specified) present or prospective interest in the property that is the subject of this report, and I have no (or the specified) personal interest with respect to the parties involved.
- I have no bias with respect to any property that is the subject of this report or to the parties involved with this assignment.
- my engagement in this assignment was not contingent upon developing or reporting predetermined results.

- my compensation for completing this assignment is not contingent upon the reporting of a predetermined value or direction in value that favors the cause of the client, the amount of the value opinion, the attainment of a stipulated result, or the occurrence of a subsequent event directly related to the intended use of this appraisal.
- my analyses, opinions, and conclusions were developed, and this report has been prepared, in conformity with the *Uniform Standards of Professional Appraisal Practice*.
- I have (or have not) made a personal inspection of the properties that are the subject of this report. (If more than one person signs the report, this certification must clearly specify which individuals did and which individuals did not make a personal inspection of the appraised property.)
- no one provided significant mass appraisal assistance to the person signing this certification. (If there are exceptions, the name of each individual providing significant mass appraisal assistance must be stated.)

Comment: The above certification is not intended to disturb an elected or appointed assessors work plans or oaths of office. A signed certification is an integral part of the appraisal report. An appraiser, who signs any part of the mass appraisal report, including a letter of transmittal, must also sign this certification.

In an assignment that includes only assignment results developed by the real property appraiser(s), any appraiser(s) who signs a certification accepts full responsibility for all elements of the certification, for the assignment results, and for the contents of the appraisal report. In an assignment that includes personal property assignment results not developed by the real property appraiser(s), any real property appraiser(s) who signs a certification accepts full responsibility for the real property elements of the certification, for the real property assignment results, and for the real property contents of the appraisal report.

In an assignment that includes only assignment results developed by the personal property appraiser(s), any appraiser(s) who signs a certification accepts full responsibility for all elements of the certification, for the assignment results, and for the contents of the appraisal report. In an assignment that includes real property assignment results not developed by the personal property appraiser(s), any personal property appraiser(s) who signs a certification accepts full responsibility for the personal property elements of the certification, for the personal property assignment results,

and for the personal property contents of the appraisal report.

When a signing appraiser(s) has relied on work done by others who do not sign the certification, the signing appraiser is responsible for the decision to rely on their work. The signing appraiser(s) is required to have a reasonable basis for believing that those individuals performing the work are competent and that their work is credible.

The names of individuals providing significant mass appraisal assistance who do not sign a certification must be stated in the certification. It is not required that the description of their assistance be contained in the certification, but disclosure of their assistance is required in accordance with SR 6-8(j).

GAINES COUNTY APPRAISAL DISTRICT

APPRAISAL REVIEW BOARD BY-LAWS, RULES OF ORDER, AND PROCEDURES

Central Appraisal District Appraisal Review Board

- A. The Central Appraisal District Appraisal Review Board, herein referred to as ARB, is established pursuant to authority contained in the Texas State Constitution and the Property Tax Laws of the State of Texas.
- B. The ARB shall consist of five members by resolution of a majority of the Board of Directors of the Central Appraisal District of Gaines County. A vacancy on the ARB shall be filled in the same manner for the unexpired portion of a term.
- C. ARB members must reside in the Central Appraisal District and have resided in the District for at least two years. A former member of the Central Appraisal District Board of Directors, a former employee of the District, a former member of the governing body of a taxing unit for which the appraisal district appraises property, nor an officer or employee of the Comptroller's Office is eligible to serve on the ARB. Members must not be related within the second degree by consanguinity or affinity as determined under Chapter 573, Government Code, to an individual who is engaged in the business of appraising property for compensation for use in proceedings under this title or of representing property owners for compensation in proceedings under this title in the appraisal district which the ARB is established.
- D. Members of the ARB shall hold office for terms of two years beginning January 1. By law, the Central Appraisal District Board of Directors has provided for staggered terms so that the terms of as close to one-half of the members as possible expire each year. ARB members continue to serve until their successors have been sworn into office. ARB members may serve up to three consecutive terms of two years and may be subject to re-appointment after one year off the ARB.
- E. Members of the ARB may be removed from the ARB by a majority of the Board of Directors for a violation of Section 6.412 or 6.413 or for failure to attend five consecutive meetings of the ARB unexcused.

Organization, Meetings, and Compensation

A majority of the ARB constitutes a quorum. The ARB shall select a Chairperson, Vice-Chairperson, and a Secretary for its members.

ARB members shall be elected to the positions described in 1.02(a) annually at the organizational meeting of the ARB.

The Chairperson shall preside at all meetings and shall maintain order in the hearing room.

The Vice-Chairperson shall preside in the absence of the Chairperson.

The Secretary shall preside over the meeting if both the Chairperson and Vice-Chairperson are absent, and he or she shall oversee the keeping of records and recordings of all meetings.

The Secretary shall prepare meeting agendas and schedules and post all meetings publicly.

The Secretary may designate a person or persons provided by the District to perform all clerical duties associated with the keeping of records and recordings and maintenance of the files.

The ARB shall meet at any time at the call of the Chairperson, as provided by vote of the ARB, or as called by the staff of the Appraisal District. The ARB shall meet and hear all appeals by property owners or tax unit challenges.

All ARB meetings shall be in accordance with the Texas Open Meetings Act.

All meetings shall be posted for public notice at the Gaines County Courthouse, the Central Appraisal District Office, and the Texas Register.

The ARB will conduct all its business in accordance with procedures contained in Robert's Rules of Order, supplemented by necessary special rules adopted by the ARB.

The Members of the ARB are entitled to per diem set by the Board of Directors.

While ARB meetings are open to the public, no one may disrupt the proceedings. Anyone who does so shall be cautioned regarding the consequences. A disruptive person shall be removed from the proceedings by a law enforcement officer and may be charged with a Class B Misdemeanor under Section 42.02 of the Texas Penal Code. Disruptive action includes disrupting a public meeting by physical action or verbal utterances.

Personnel

- A. The Board of Directors as required will provide legal counsel for the ARB.
- B. The Chief Appraiser of the District shall provide necessary clerical and administrative assistance to the ARB. This will include notification to ARB members of dates, times, and places of meetings as determined by the Chairperson, as well as supporting assistance required during scheduled protest hearings conducted by the ARB.

Board Functions and Duties

- A. The ARB is empowered to hear and determine issues pursuant to Section 41 of the Property Tax Code of the State of Texas.
- B. The ARB is empowered to approve the appraisal records of the Appraisal District pursuant to Section 41.12 of the Property Tax Code of the State of Texas.

Hearing on Protest

- A. On the filing of a notice of protest under the provisions of Sec 41.44 of the Property Tax Code, the ARB shall schedule a hearing on the protest.
- B. The ARB may meet in panels of three members. Panels may be determined by the expertise of panel members.
 - a. A commercial panel shall be composed of the Chairperson of the ARB and the two members of the ARB that have the most experience and knowledge of the valuation of commercial property. The commercial panel shall also hear appeals of oil and gas property disputes, business personal property appeals, and appeals involving utilities, railroads, and pipelines.
 - b. A residential panel shall be composed of the Chairperson of the ARB and the two members of the ARB that have the most experience and knowledge of residential property valuation.
 - c. The Chairperson of the ARB shall name the persons to the appropriate Panel at the organizational meeting of the ARB. The Chairperson may consult with the members to ascertain their preferences and knowledge of properties.
 - d. Any member may fill positions on panels in the absence of a panel member. If a panel member must be absent from a hearing or must recuse himself or herself due to conflict of interest, the Chairperson shall name a

replacement from the available Board Members for the day that the panel member must be absent or recused.

C. Hearing by Panels

- a. Panels shall meet at the call of the Chairperson.
- b. The panel shall hear information presented by the taxpayer and the appraisal district staff representative.
- c. The panel shall deliberate and vote by written ballot to determine the decision to be recommended to the ARB.
- d. The property owner may be notified of the recommendation of the panel but cautioned that the final decision is made by the full ARB.
- e. A panel may use the subpoena power granted to the ARB under Section 41.61 of the Property Tax Code to gather information necessary for arriving at the decision on any protest.

D. Recommendation of the Panels to the ARB

- a. The panels shall make written recommendations to the full ARB of decisions made in each case they have heard.
- b. Any member of the panel involved in the decision may request that the merits of the case be discussed by the full ARB.
- c. Neither the property owner nor the appraisal district staff may request an additional meeting before the full ARB.
- d. A case to be discussed before the full ARB shall be discussed only by the members of the ARB unless the taxpayer or staff input is requested to clarify facts in the case. The full ARB may listen to the taped panel hearing before making the decision on the protest.
- e. The recommendations by each panel shall be approved by the full ARB in a regularly scheduled meeting which has been appropriately posted according to the Open Meetings Act of the State of Texas, prior to the mailing of the Determination of Protest under Section 41.47 of the Property Tax Code.

State Comptroller Study-2015-Gaines CAD

Category	Number of Ratios **	CAD Rept Appraised Value	Median Level of Appr	Coefficient of Dispersion	% Ratios w/in (+/-) 10% of Median	% Ratios w/in (+/-) 25% of Median	Price-Related Differential
A. Single-Family Residences	37	226,012,549					
B. Multi-Family Residences	0	7,044,7800	*	*	*	*	*
C1. Vacant Lots	0	38,665,408	*	*	*	*	*
C2. Colonia Lots	0	0	*	*	*	*	*
D2. . Rural Real - F & L	0	4,907,544	*	*	*	*	*
E. Real prop – non qualifying	10	302,575,198	*	*	*	*	*
F1. Commercial Real	0	97,127,878	*	*	*	*	*
F2. Industrial Real	0	308,913,040	*	*	*	*	*
G. Oil, Gas, Minerals	40	2,673,700,090,	1.02	9.49	72.50	95.00	1.03
J. Utilities	3	157,610,510	*	*	*	*	*
L1. Commercial Personal	0	70,806,070	*	*	*	*	*
L2. Industrial Personal	0	281,087,280	*	*	*	*	*
M. Other Personal	0	27,068,149	*	*	*	*	*
O. Residential Inventory	0	17,020,	*	*	*	*	*
S. Special Inventory	0	2,602,810	*	*	*	*	*
Overall	90	4,238,138,326	.98	11.04	73.33	93.33	.97

* Not calculated